VERACRUZ, MEXICO

VOR/DME 1 RWY 36

VOR/DME VER	APCH CRS	Rwy ldg 7874
114.0 Chan 87	004°	TDZE 105 Arpt Elev 105

[USAF] AL-1081 (DGAC) GENERAL HERIBERTO JARA INTL (MMVR)

SALS A2

MISSED APPROACH: Climb outbound on VER VOR/DME R-009. Turn left within 10 NM to VER VOR/DME at the minimum holding altitude.

ATIS ★	MEXICO CENTER	VERACRUZ APP CON	VERACRUZ TOWER ★
127.8	128.5	120.4	118.5

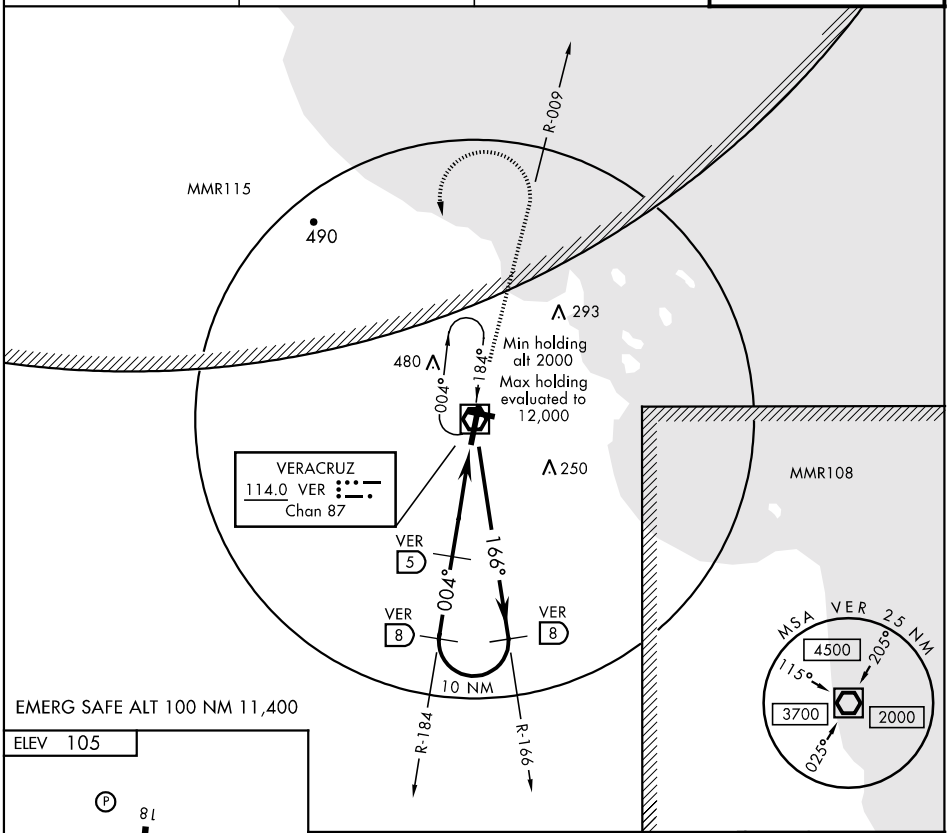

EMERG SAFE ALT 100 NM 11,400

ELEV 105

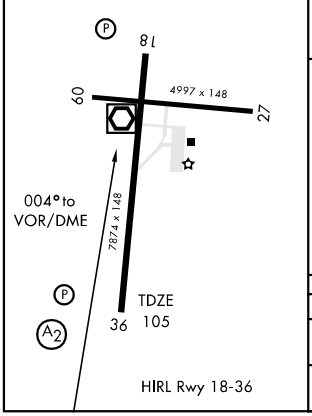

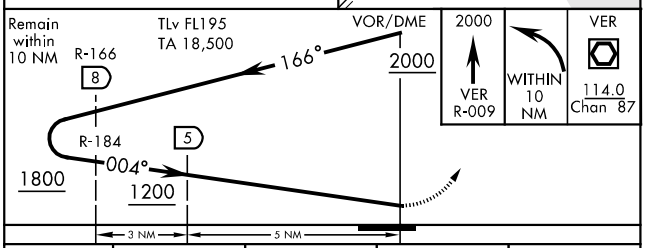

CATEGORY	A	B	C	D
S-36	560-1600m 455 (500-1600m)		560-2000m 455(500-2000m)	560-2400m 455(500-2400m)
CIRCLING	620-1600m 515 (600-1600m)		620-2400m 515(600-2400m)	700-3200m 595(600-3200m)

VERACRUZ, MEXICO 19°09′N-96°11′W GENERAL HERIBERTO JARA INTL (MMVR)

Orig 02276

VOR/DME 1 RWY 36

Effective 28 Nov 2002 - 26 Dec 2002