VOR/DME RWY 35

[redacted]

[USAF] AL-2344 (DGAC)

EL TEPUAL INTL (SCTE)
PUERTO MONTT, CHILE

PUERTO MONTT CENTER
119.5
PUERTO MONTT TOWER
118.1
GND CON
121.9

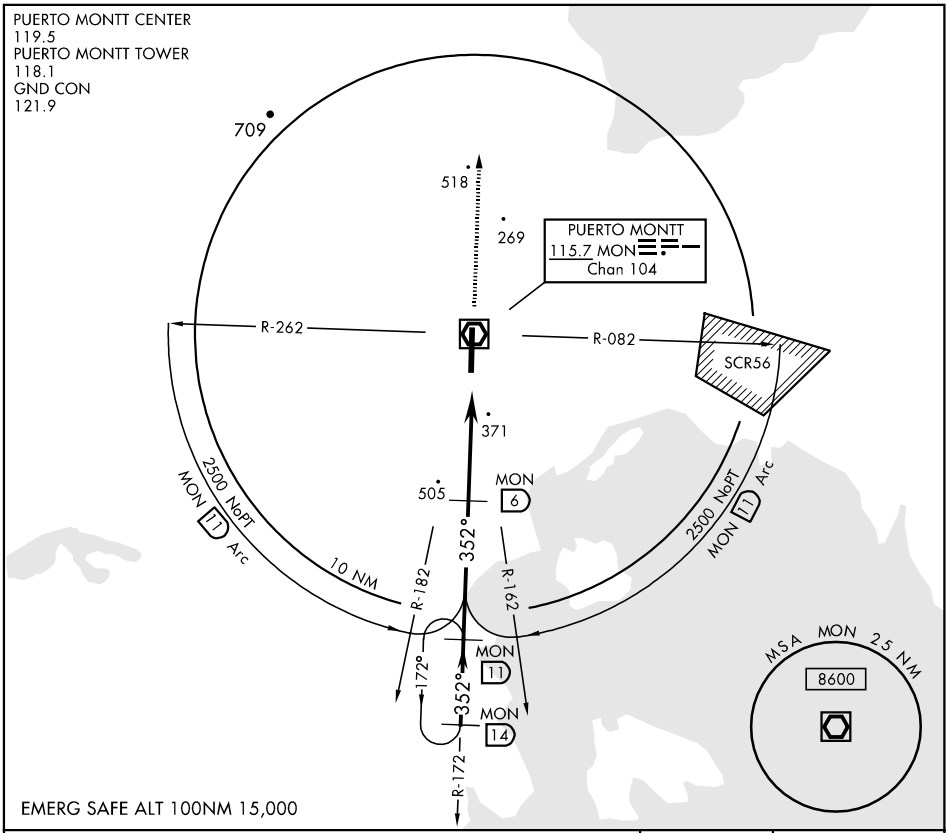

EMERG SAFE ALT 100NM 15,000

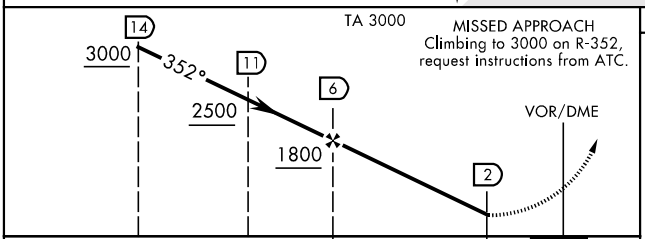

TA 3000

MISSED APPROACH
Climbing to 3000 on R-352, request instructions from ATC.

CATEGORY	A	B	C	D
S-35	720-1200m 426	(500-1200m)		720-2000m 426(500-2000m)
CIRCLING	820-1600m 526 (600-1600m)		820-2400m 526(600-2400m)	860-3200m 566(600-3200m)

ELEV 294

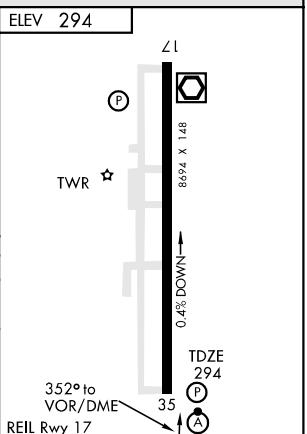

FAF to MAP 4.0 NM

Knots	60	90	120	150	180
Min:Sec	4:00	2:40	2:00	1:36	1:20

41° 26′S-73° 06′W

[redacted]

Effective 28 Nov 2002 - 26 Dec 2002