# VOR/DME ILS 3 RWY 10 [USAF] AL-1982 (AASANA)



LA PAZ APP CON
119.5
LA PAZ TOWER
118.3
GND CON
121.9

CAUTION: A significant visual illusion exists during circling due to the very steep terrain changes close to the approach end of Rwy 28.

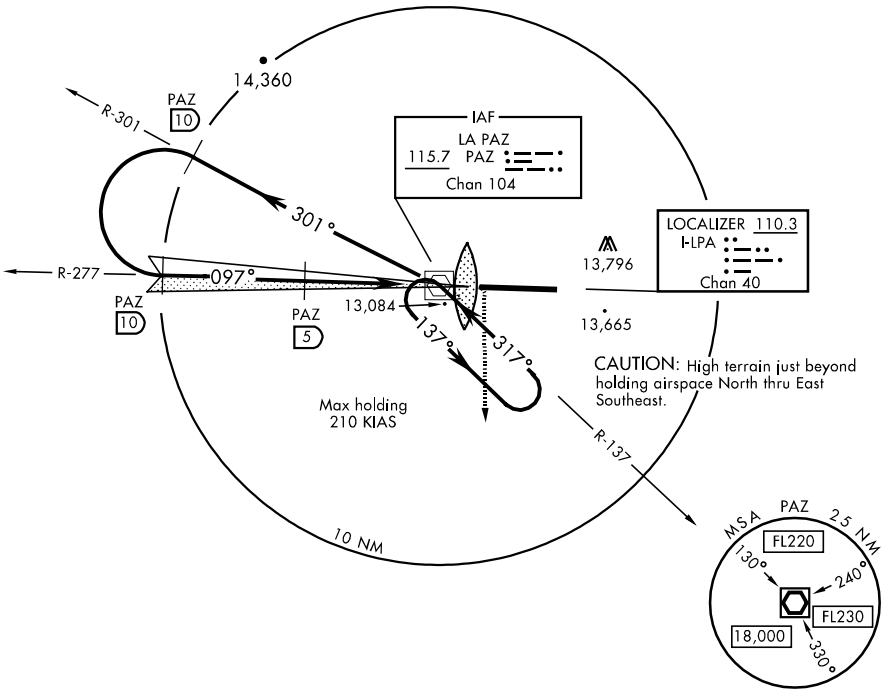


TA 18,000

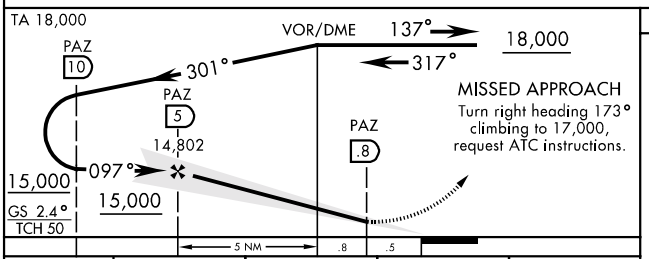


MISSED APPROACH
Turn right heading 173° climbing to 17,000, request ATC instructions.

ELEV 13,313

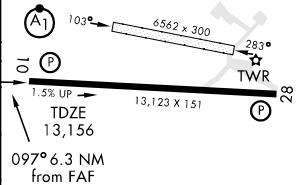


HIRL Rwy 10-28
REIL Rwy 10-28

| CATEGORY | A | B | C | D |
|---|---|---|---|---|
| S-ILS 10* | 13,406-800m 250 (100-800m) | | | |
| S-LOC 10 | 13,480-1600m 324 (200-1600m) | | | |
| CIRCLING** | 14,100-1900m 787 (800-1900m) | 14,100-2800m 787 (800-2800m) | 14,200-3700m 887 (900-3700m) | 14,200-4600m 887 (900-4600m) |

* No light vis all CAT 1600m.
** Circling not authorized N of Rwy 10-28.



**Effective 28 Nov 2002 - 26 Dec 2002**