SALVADOR, BRAZIL

VOR RWY 28 (DELTA 3)

VOR/DME SVD 116.5 Chan 112	APCH CRS 285°	Rwy ldg 9859 TDZE 62 Arpt Elev 63

[USN] AL-1065 (DEPV)

DEPUTADO LUIS EDUARDO MAGALHAES (SBSV)

MISSED APPROACH: Climb to 2000 on R-285.

SALVADOR APP CON	SALVADOR TOWER	GND CON	CLNC DEL
119.35	118.3	121.9	121.1

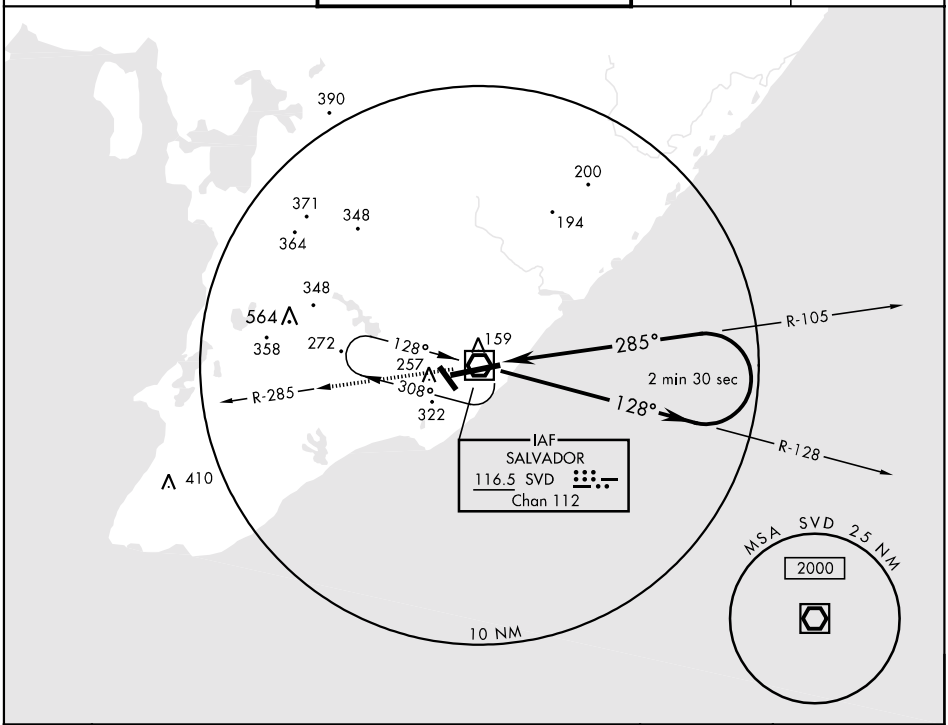

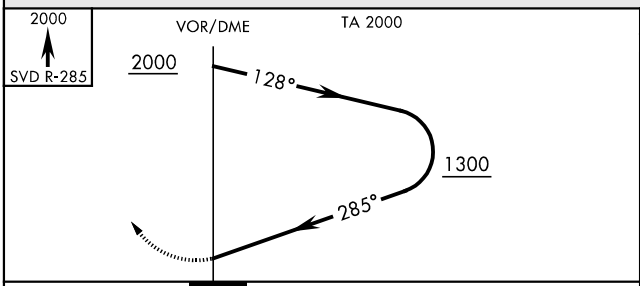

ELEV 63

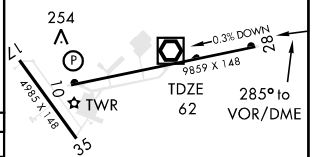

CATEGORY	A	B	C	D	E
S-28	560-1600m 498(600-1600m)		560-2400m 498 (600-2400m)	560-2800m 498(600-2800m)	
CIRCLING	660-1600m 597(600-1600m)		660-2400m 597 (600-2400m)	880-4000m 817 (900-4000m)	880-4400m 817 (900-4400m)

REIL Rwy 10-28
HIRL Rwy 10-28

SALVADOR, BRAZIL 12°55′S-38°20′W DEPUTADO LUIS EDUARDO MAGALHAES (SBSV)

02276

VOR RWY 28 (DELTA 3)

Effective 28 Nov 2002 - 26 Dec 2002