SALVADOR, BRAZIL

VOR or VOR/DME RWY 10 (DELTA 1)

[USN] AL-1065 (DEPV)

DEPUTADO LUIS EDUARDO MAGALHAES (SBSV)

VOR/DME SVD	APCH CRS	Rwy ldg	9859
116.5	098°	TDZE	30
Chan 112		Arpt Elev	63

MISSED APPROACH: Climb to 2000 on R-098.

SALVADOR APP CON	SALVADOR TOWER	GND CON	CLNC DEL
119.35	118.3	121.9	121.1

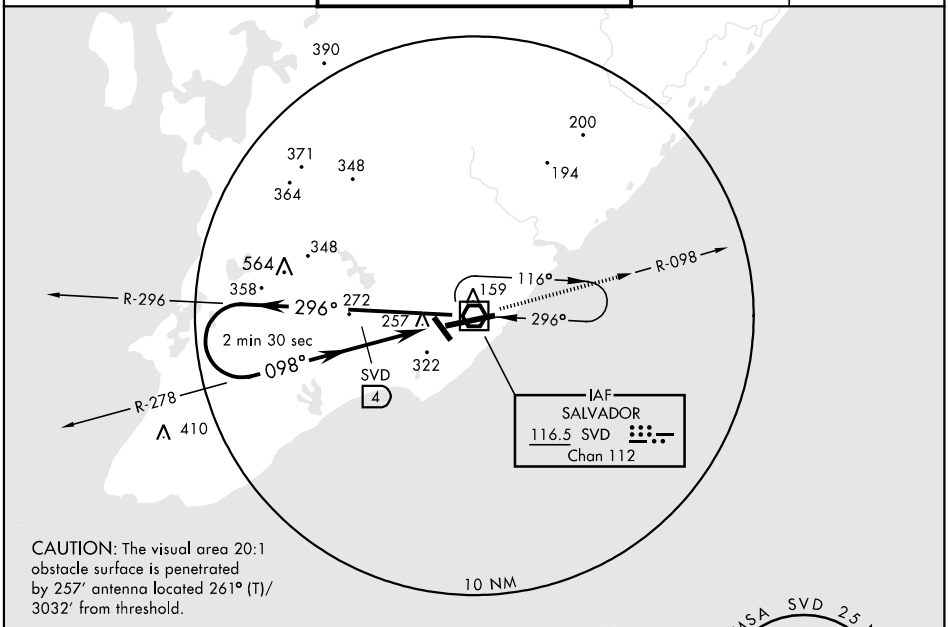

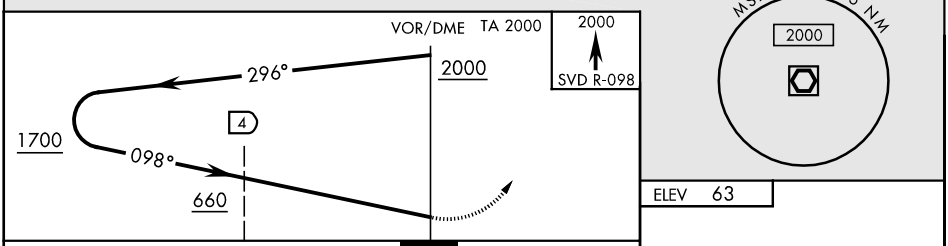

ELEV 63

CATEGORY	A	B	C	D	E
S-VOR 10	660-1600m 630(600-1600m)		660-2800m 630 (600-2800m)	660-3200m 630 (600-3200m)	660-3600m 630 (600-3600m)
CIRCLING	660-1600m 597(600-1600m)		660-2800m 597 (600-2800m)	880-4400m 817 (900-4400m)	880-4800m 817 (900-4800m)
DME MINIMUMS					
S-VOR/ DME 10	600-1600m 570(600-1600m)		600-2400m 570 (600-2400m)	600-2800m 570 (600-2800m)	600-3200m 570 (600-3200m)
CIRCLING	660-1600m 597(600-1600m)		660-2800m 597 (600-2800m)	880-4400m 817 (900-4400m)	880-4800m 817 (900-4800m)

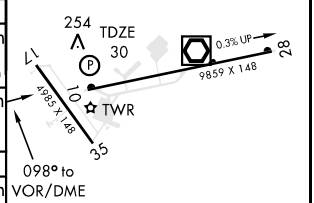

REIL Rwy 10-28
HIRL Rwy 10-28

SALVADOR, BRAZIL 12°55′S-38°20′W DEPUTADO LUIS EDUARDO MAGALHAES (SBSV)

02276

VOR or VOR/DME RWY 10 (DELTA 1)

Effective 28 Nov 2002 - 26 Dec 2002