COZUMEL, MEXICO

VOR/DME 1 RWY 11

VOR/DME CZM	APCH CRS	Rwy ldg	8202
112.6	099°	TDZE	15
Chan 73		Arpt Elev	15

[USAF] AL-1108 (DGAC)

COZUMEL INTL (MMCZ)

SALS A2

MISSED APPROACH: Climb outbound via R-110, within 10 NM of CZM, complete a teardrop turn to the right to CZM VOR/DME, maintain 2000 and hold.

CANCUN APP CON	COZUMEL TOWER ★
120.4	118.1

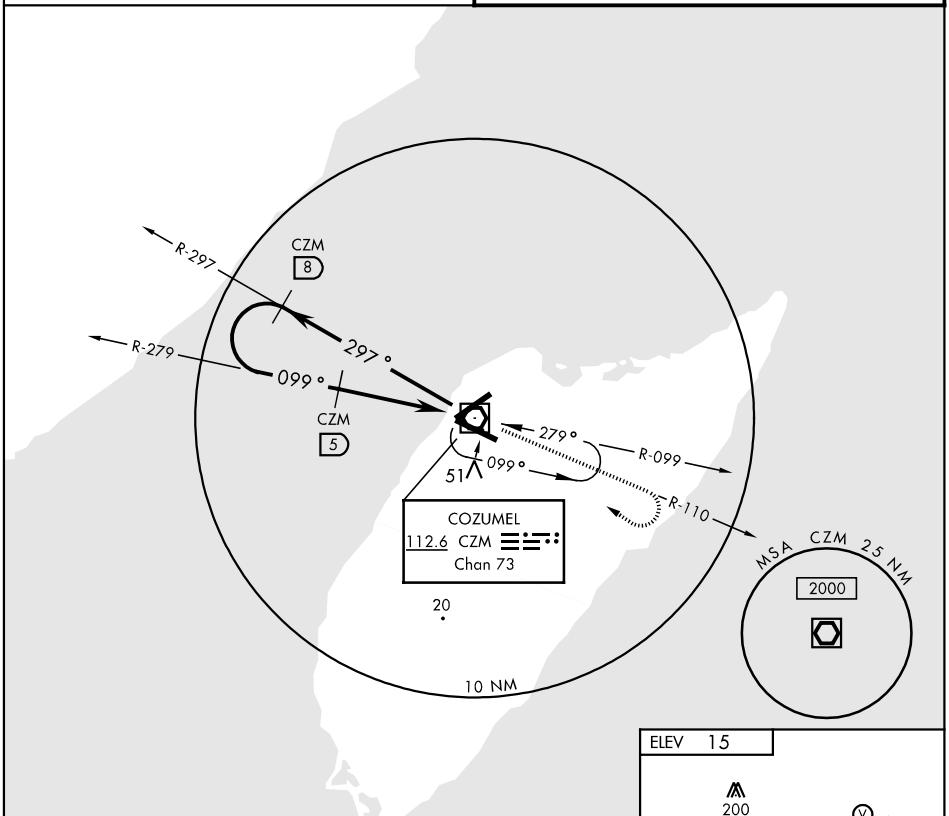

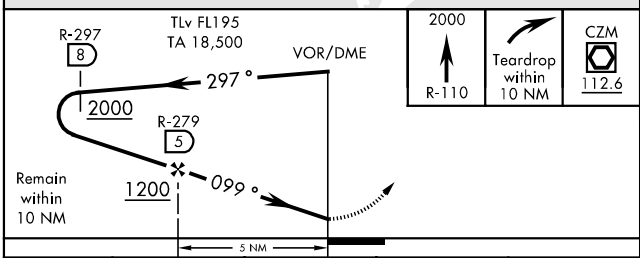

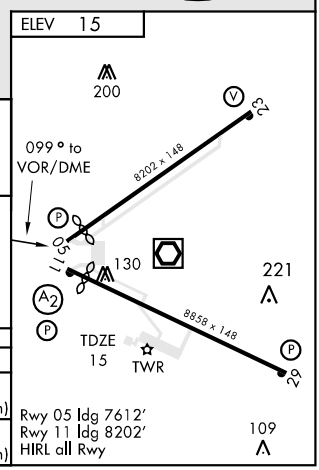

CATEGORY	A	B	C	D
S-11	500-1600m 485 (500-1600m)		500-2000m 485 (500-2000m)	500-2400m 485 (500-2400m)
CIRCLING	540-1600m 525 (600-1600m)		540-2400m 525 (600-2400m)	580-3200m 565 (600-3200m)

COZUMEL, MEXICO 20°31'N-86°56'W COZUMEL INTL (MMCZ)

02276

VOR/DME 1 RWY 11

Effective 28 Nov 2002 - 26 Dec 2002