COMAYAGUA, HONDURAS

VOR or TACAN RWY 17

VORTAC ESC 114.9 Chan 96	APCH CRS 167°	Rwy ldg 8008 TDZE 2061 Arpt Elev 2061

AL-222 [USAF] CORONEL ENRIQUE SOTO CANO AB (MHSC)

** Night Circling not authorized. Circling not authorized E of Rwy 17-35.

* MISSED APPROACH: Climb to 8300 on ESC VORTAC R-171 to 20 DME and hold.

SOTO CANO GCA (APP CON)	SOTO CANO TOWER	GND CON	TEGUCIGALPA RADIO	PAR
125.8 285.0	118.9 264.4	121.9	126.7	

1. Strict adherence to course guidance is imperative due to steep terrain all quadrants.

2. Prior to procedure use all acft must verify restricted area status with ATC.

RADAR OR DME REQUIRED

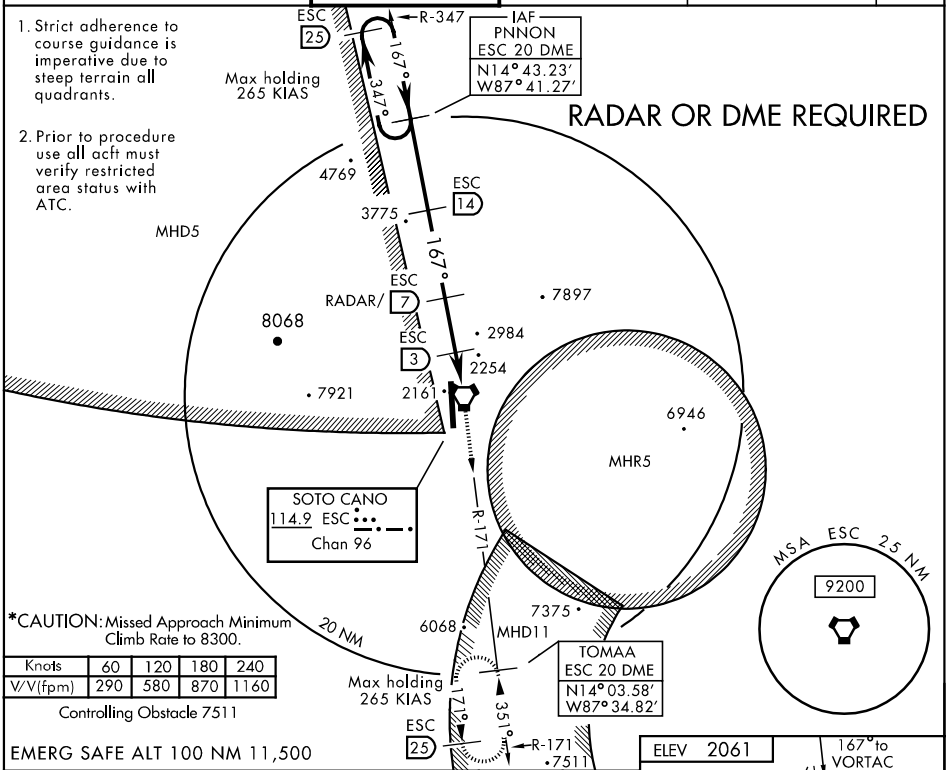

Knots	60	120	180	240
V/V(fpm)	290	580	870	1160

Controlling Obstacle 7511

EMERG SAFE ALT 100 NM 11,500

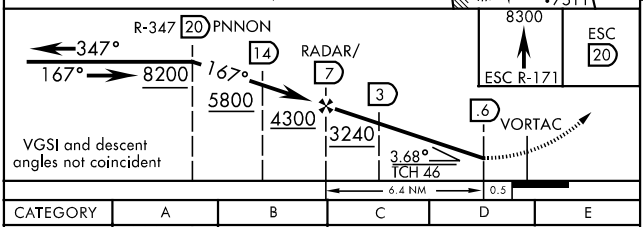

ELEV 2061

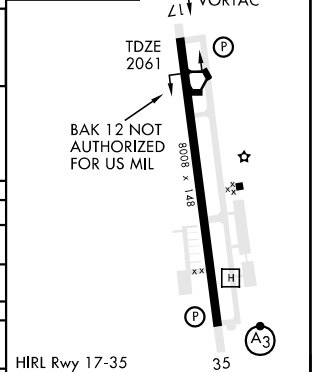

HIRL Rwy 17-35

CATEGORY	A	B	C	D	E
S-17	3280-1¼ 1219(1300-1¼)	3280-1½ 1219(1300-1½)	3280-3	1219	(1300-3)
CIRCLING**	3280-1¼ 1219(1300-1¼)	3280-1½ 1219(1300-1½)	3280-3	1219	(1300-3)
DME MINIMUMS					
S-17	2520-1 459 (500-1)		2520-1¼ 459(500-1¼)	2520-1½ 459 (500-1½)	
CIRCLING **	2520-1 459 (500-1)		2520-1½ 459(500-1½)	2620-2 559(600-2)	2640-2 579(600-2)
S-PAR 17	2311-¾ 250 (300-¾) GS 3.0°		2311-1 250 (300-1) GS 3.0°		

FAF to MAP 6.4 NM					
Knots	60	90	120	150	180
Min:Sec	6:28	4:17	3:12	2:34	2:08

COMAYAGUA, HONDURAS 14°23′N-87°37′W CORONEL ENRIQUE SOTO CANO AB (MHSC)

02276

VOR or TACAN RWY 17

Effective 28 Nov 2002 - 26 Dec 2002