VOR/DME RWY 01

[USAF] AL-2248 (DGAC)

CERRO MORENO INTL (SCFA)
ANTOFAGASTA, CHILE

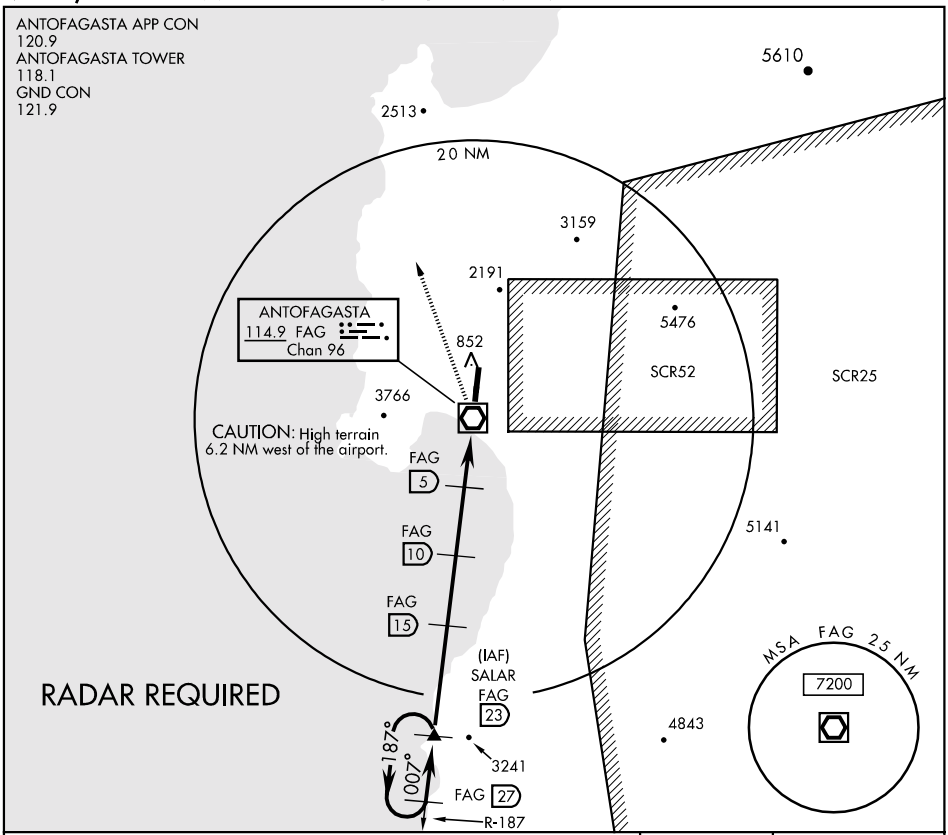

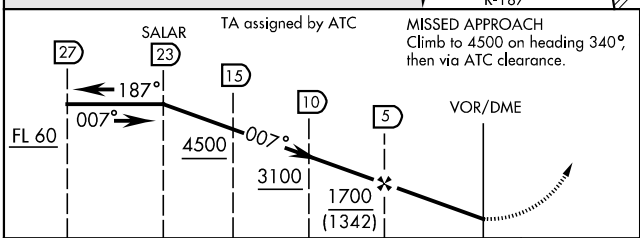

CATEGORY	A	B	C	D
S-01*	740 - 1600m 388 (300 - 1600m)			
CIRCLING**†	1120 - 1600m 665 (700-1600m)		1300-4000m 845(900-4000m)	1300-4400m 845(900-4400m)

T

* When ALS inop, increase CAT D vis to 2000m.
** Circling not authorized E of Rwy 01-19.
† CAT C/D operations not authorized between sunset and sunrise.

ELEV 455

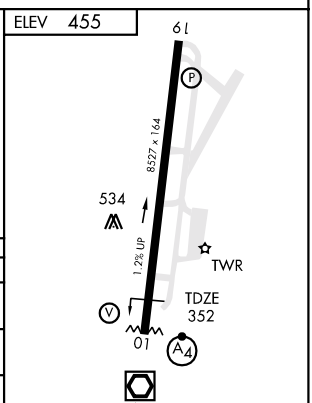

FAF to MAP 5 NM					
Knots	60	90	120	150	180
Min:Sec	5:00	3:20	2:30	2:00	1:40

Effective 28 Nov 2002 - 26 Dec 2002