CANCUN, MEXICO

VOR/DME 2 RWY 30

VOR/DME CUN	APCH CRS	Rwy ldg 11,486
113.6	301°	TDZE 20
Chan 83		Arpt Elev 20

[USAF] AL-2546 (DGAC)

CANCUN INTL (MMUN)

MISSED APPROACH : Climb on R-301 within 10 NM of CUN, complete a teardrop turn to the left and proceed to CUN VOR/DME, maintain 2000 and request ATC instructions.

ATIS	CANCUN APP CON	CANCUN TOWER	GND CON
127.7	120.4	118.6	121.7

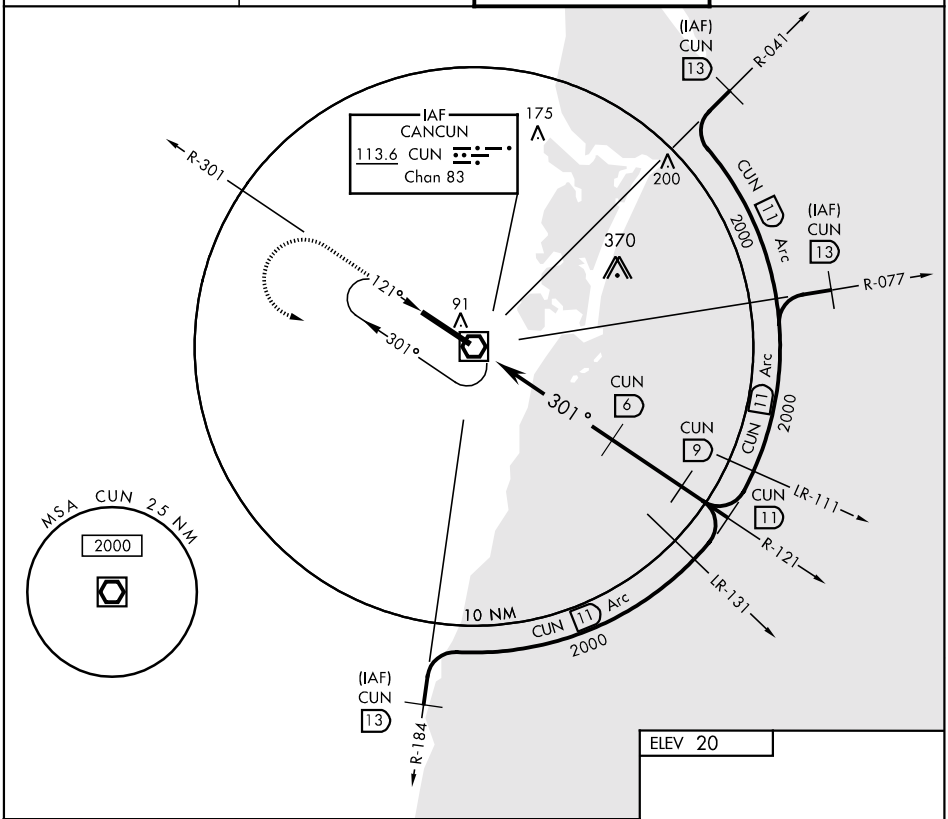

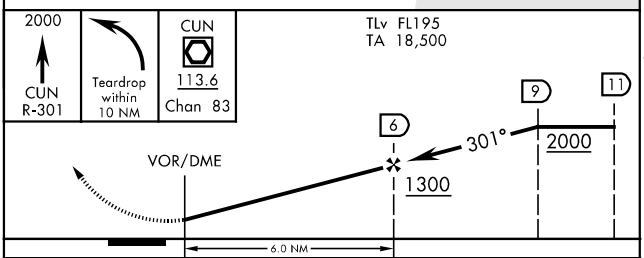

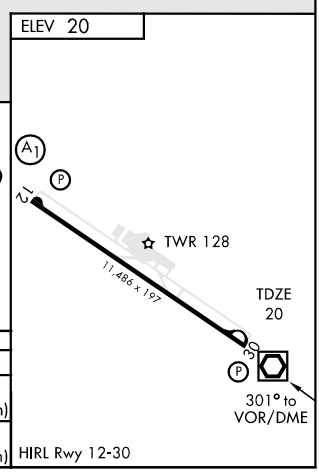

CATEGORY	A	B	C	D
S-30	420-1600m 400 (400-1600m)			420-2000m 400 (400-2000m)
CIRCLING	480-1600m 460 (500-1600m)		480-2400m 460 (500-2400m)	580-3200m 560 (600-3200m)

CANCUN, MEXICO 21° 02'N-86° 53'W CANCUN INTL (MMUN)

02332

VOR/DME 2 RWY 30

Effective 28 Nov 2002 - 26 Dec 2002