HI-TACAN or VOR/DME RWY 27

ATIS ★ 128.4 276.8
APP CON
119.9 323.0
SASKATOON TOWER ★
118.3 244.7 5 NM/
RADIO (when twr clsd)

CAUTION: Initial Approach descent gradient exceeds USAF TERPs criteria.

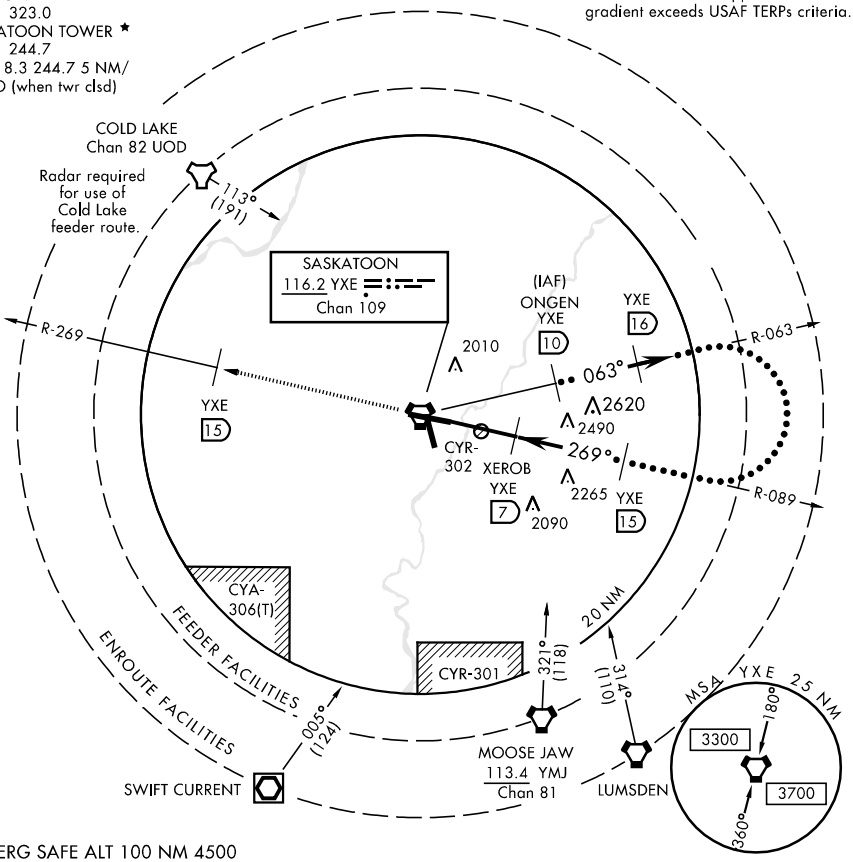

EMERG SAFE ALT 100 NM 4500

MISSED APPROACH
Climb to 3700 out
R-269 to 15 DME.

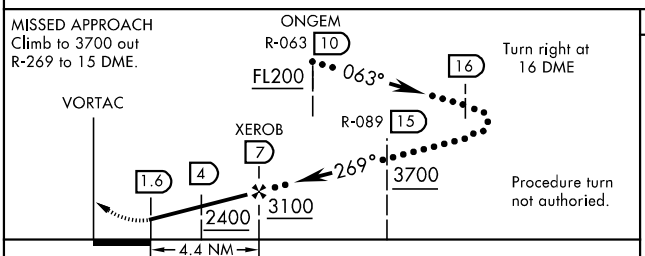

ELEV 1653

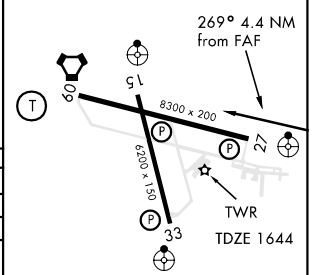

CATEGORY	C	D	E
S- 27	2040-1¼	396	(400-1¼)
CIRCLING	2160-2 507 (600-2)	2260-2 607	(700-2)

52° 10′N-106° 42′W

Effective 28 Nov 2002 - 26 Dec 2002