QUEBEC, QC, CANADA

HI-TACAN RWY 24

VORTAC YQB	APCH CRS	Rwy ldg	9000
112.8	258°	TDZE	235
Chan 75		Arpt Elev	244

[USAF] JAL-2856 (TC)

QUEBEC/ JEAN LESAGE INTL (CYQB)

* Circling not authorized NW of Rwy 06-24 and N of Rwy 12-30 all CAT.

BF

MISSED APPROACH: Climb to 5000 on R-258 within 25 DME. Contact "QB" DEP CON.

ATIS	QUEBEC APP CON	QUEBEC TOWER	GND CON
134.6	127.85 322.8	120.3 236.6	121.9 250.0

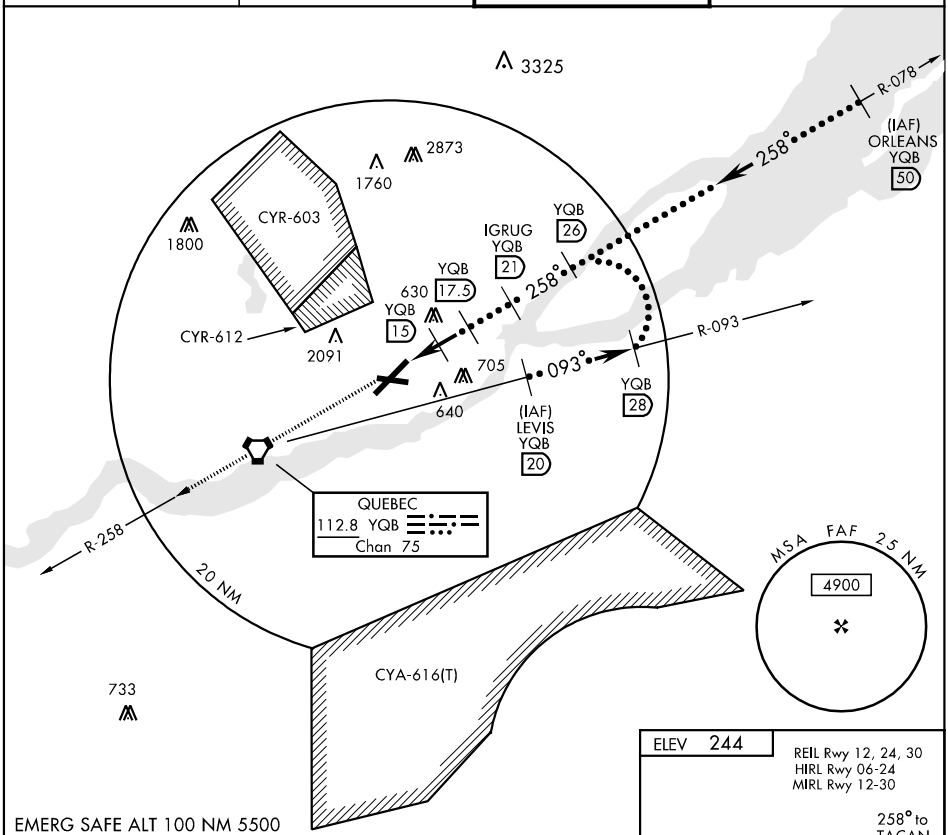

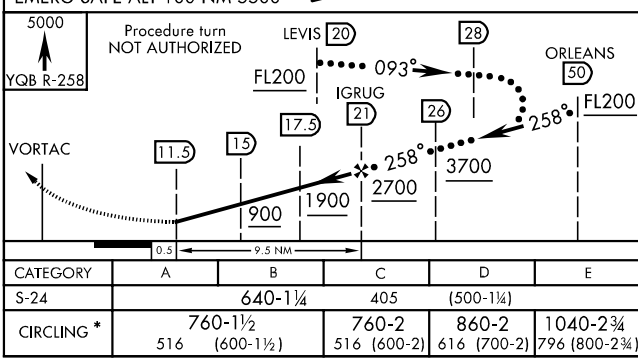

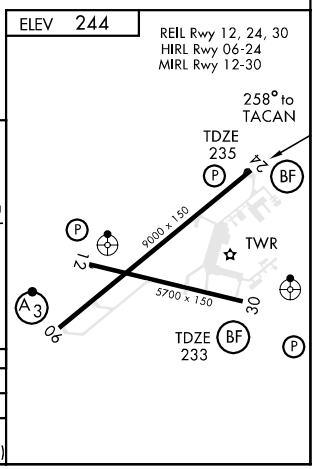

CATEGORY	A	B	C	D	E
S-24	640-1¼		405	(500-1¼)	
CIRCLING *	760-1½ 516 (600-1½)		760-2 516 (600-2)	860-2 616 (700-2)	1040-2¾ 796 (800-2¾)

QUEBEC, QC, CANADA

46° 48′N-71° 23′W

QUEBEC/ JEAN LESAGE INTL (CYQB)

Orig 02332

HI-TACAN RWY 24

Effective 28 Nov 2002 - 26 Dec 2002