ILS or NDB RWY 24

LOC IIT	APCH CRS	Rwy ldg / TDZE / Arpt Elev
111.7	241°	12,000 / 240 / 270

[USAF] AL-3022 (TC) MONTREAL INTL (MIRABEL) (CYMX)

SSALR A3

MISSED APPROACH: Climb to 3000 on track of 241°. Left turn to YUL VOR/DME. Hold inbound on YUL R-240. All turns left.

ATIS	MONTREAL APP CON	MIRABEL TOWER	GND CON
125.7	124.65 287.2	119.1 282.4	121.8 246.6

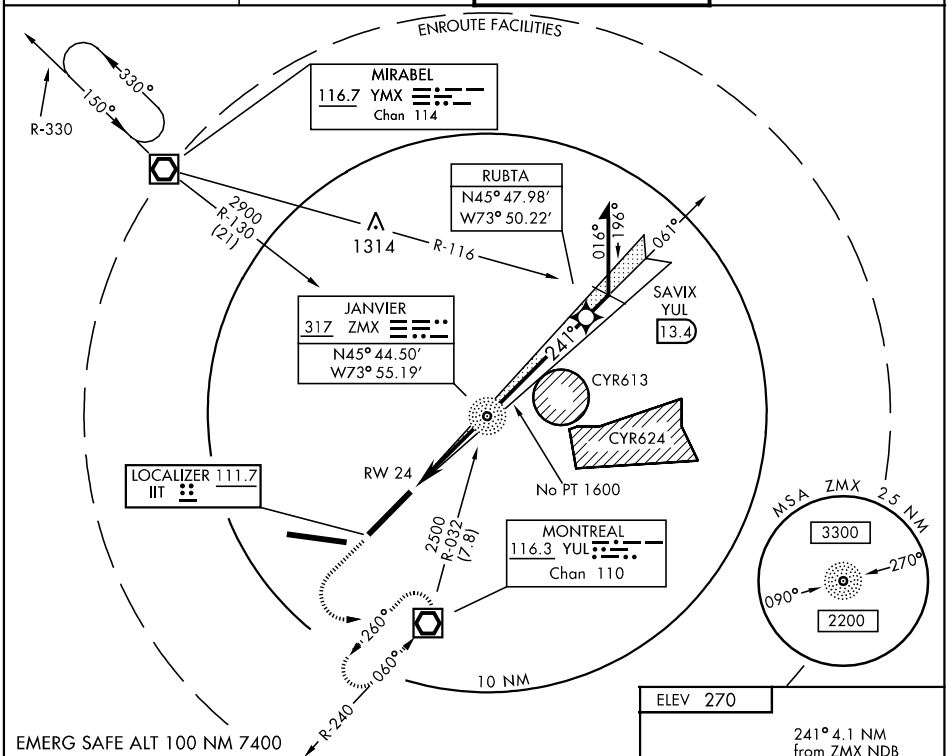

EMERG SAFE ALT 100 NM 7400

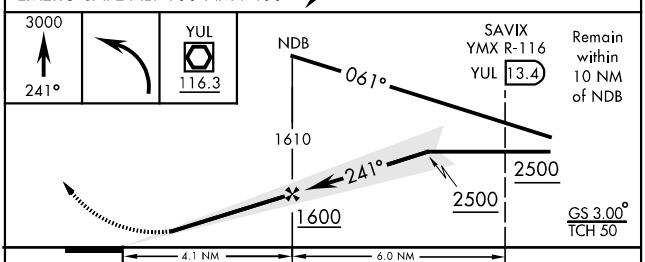

ELEV 270

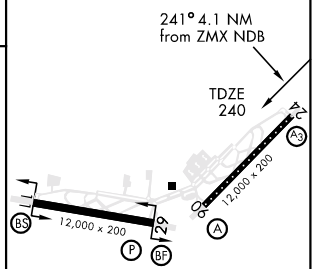

TDZL/CL Rwy 06
HIRL Rwy 06-24, 11-29

CATEGORY	A	B	C	D
S-ILS 24	440/26	200	(200-½)	
S-LOC 24	580/50	340	(400-1)	
S-NDB 24	620/50	380	(400-1)	
CIRCLING	840-1¾ 570 (600-1¾)	840-2 570 (600-2)	880-2 610 (700-2)	

FAF to MAP 4.1 NM

Knots	60	90	120	150	180
Min:Sec	4:06	2:44	2:03	1:38	1:22

Effective 28 Nov 2002 - 26 Dec 2002