ILS or NDB RWY 24R

LOC IZZ	APCH CRS	Rwy ldg 11,000 TDZE 106 Arpt Elev 117
111.9	239°	

[USAF] AL-1125 (TC) MONTREAL INTL (DORVAL) (CYUL)

BF MISSED APPROACH: Climb to 3000 on track of 239°. Turn right to YUL VOR/DME. Hold inbound on R-240, left turns.

ATIS	MONTREAL APP CON	DORVAL TOWER	GND CON
133.7	118.9 287.2	119.9 267.1	121.9 275.8

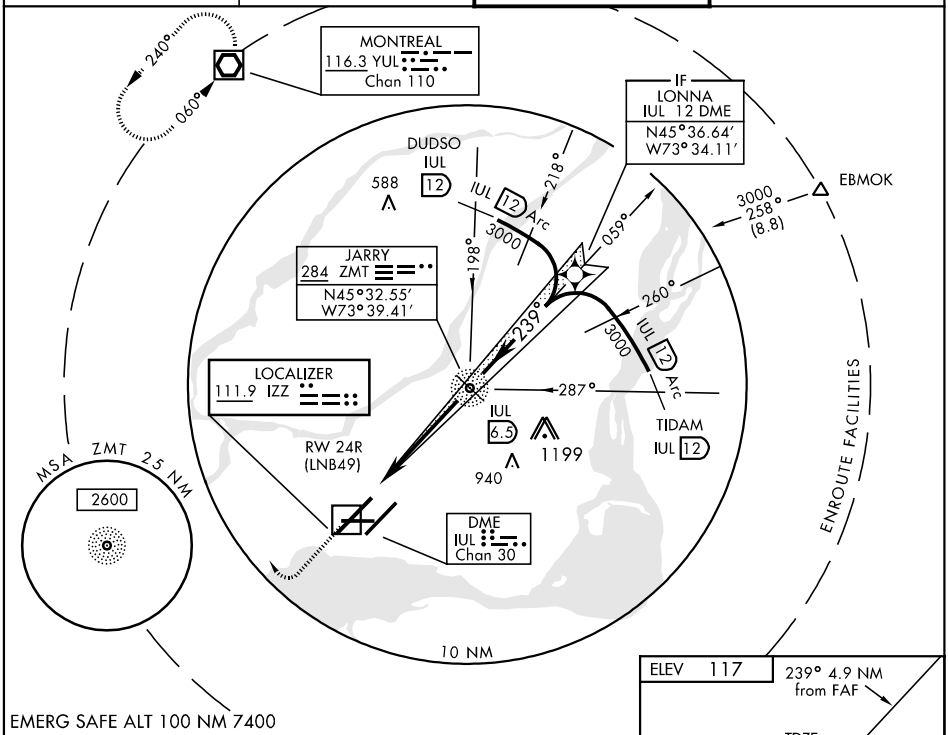

EMERG SAFE ALT 100 NM 7400

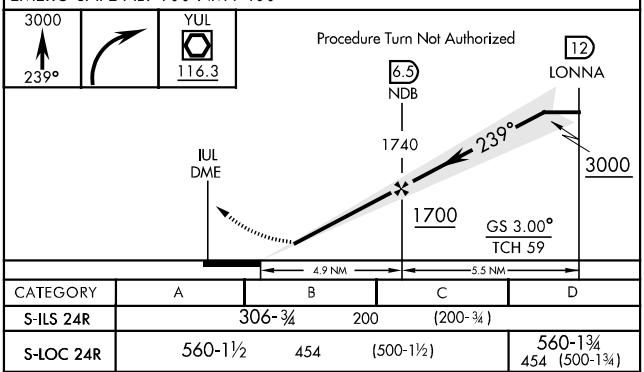

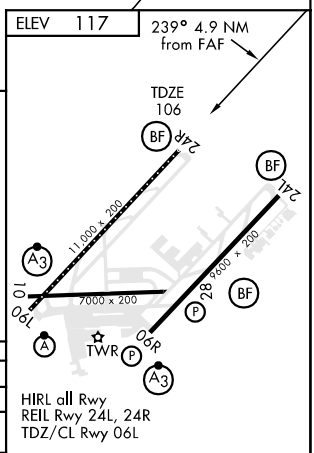

HIRL all Rwy
REIL Rwy 24L, 24R
TDZ/CL Rwy 06L

CATEGORY	A	B	C	D
S-ILS 24R	306-¾ 200 (200-¾)			
S-LOC 24R	560-1½ 454 (500-1½)			560-1¾ 454 (500-1¾)
S-NDB 24R	600-1½ 494 (500-1½)			600-1¾ 494 (500-1¾)
CIRCLING	620-2 503 (600-2)	660-2 543 (600-2)		720-2¼ 603 (700-2¼)

LOC/NDB FAF to MAP 4.9 NM

Knots	60	90	120	150	180
Min:Sec	4:54	3:16	2:27	1:58	1:38

Effective 28 Nov 2002 - 26 Dec 2002