ILS/DME RWY 08 or LOC A

LOC I-YR	APCH CRS	Rwy ldg / TDZE / Arpt Elev
110.3	082°	11,046 / 160 / 160

[USAF] AL-1137 (DND)

GOOSE BAY (CYYR)

* S-LOC 08 NA.
** Circling CAT DE NA N of Rwy 08-26 and W of Rwy 16-34.

MISSED APPROACH: To 2700 on track of 082° then left return to DUVAM.

ATIS	GOOSE ARR CON	GOOSE TOWER	GND CON	CLNC DEL	PAR
128.1 340.8	119.5 267.1	119.1 236.6	121.9 275.8	118.1 336.5	

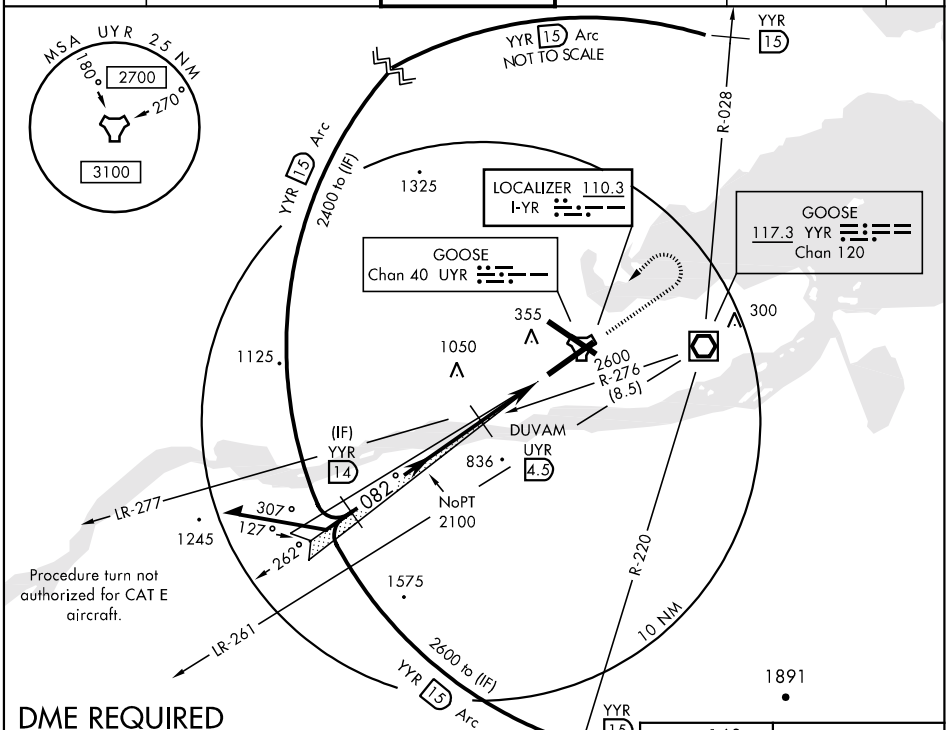

DME REQUIRED

EMERG SAFE ALT 100 NM 6000

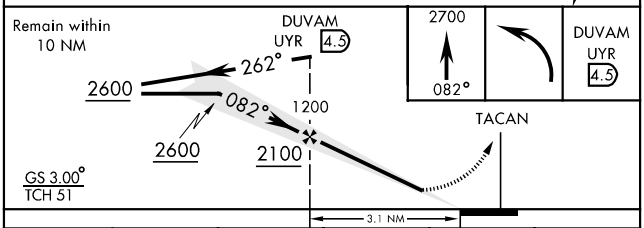

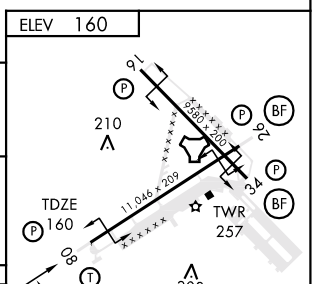

REIL Rwy 16
HIRL all Rwy

CATEGORY	A	B	C	D	E
S-ILS/ DME 08	360/26 200 (200-½)				
CIRCLING LOC A *	860-2¼ 700 (700-2¼)				1140-3 980 (1000-3)
CIRCLING **	700-1¾ 540 (600-1¾)		700-2 540 (600-2)	760-2 600 (600-2)	1140-3 980 (1000-3)
S-PAR 08	360/26 200 (200-½) GS 3.0° (2.5°O/R)				

FAF to MAP 3.1 NM					
Knots	60	90	120	150	180
Min:Sec	3:06	2:04	1:33	1:14	1:02

Effective 28 Nov 2002 - 26 Dec 2002