BAGOTVILLE, QC, CANADA

HI-TACAN RWY 29

TACAN XBG Chan 55	APCH CRS 284°	Rwy ldg 10,000 TDZE 511 Arpt Elev 522	[USAF] JAL-2932 (DND)	BAGOTVILLE (CYBG)

MISSED APPROACH: To 5000 out R-284 to 14 DME.

ATIS	BAGOTVILLE TRML CON	BAGOTVILLE TOWER	GND CON	CLNC DEL	PAR
124.2 302.5	127.2 227.6	126.2 337.7	121.7 275.8	119.0 384.5	

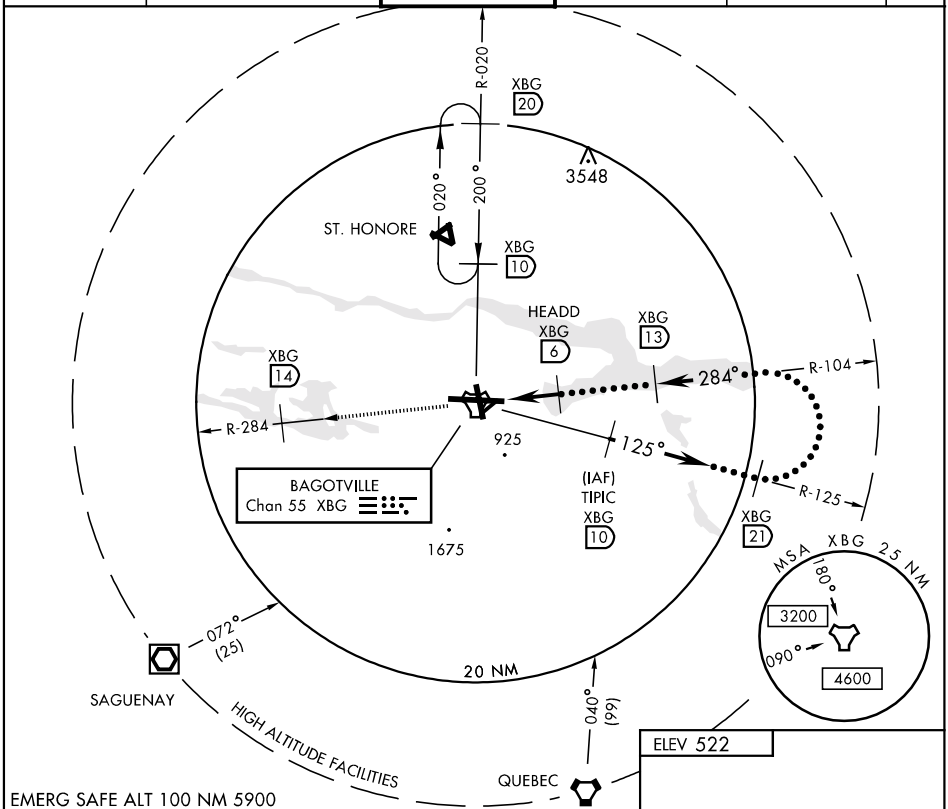

EMERG SAFE ALT 100 NM 5900

ELEV 522

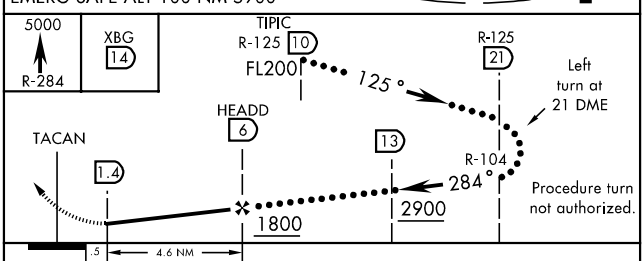

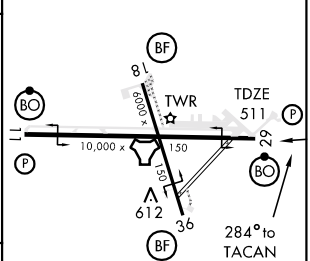

CATEGORY	C	D	E
S-29	920-1 409 (500-1)		
CIRCLING	1100-2 578 (600-2)	1160-2 638 (700-2)	1360-2½ 838 (900-2½)
S-PAR 29	711-½ 200 (200-½) GS 3.0°		

REIL Rwys 11 and 29
HIRL Rwys 11-29, 18-36

BAGOTVILLE, QC, CANADA 48° 20'N-71° 00'W BAGOTVILLE (CYBG)

02220

HI-TACAN RWY 29

Effective 28 Nov 2002 - 26 Dec 2002