TACAN RWY 29 GRID

TACAN ULT	APCH CRS		
Chan **44**	**295°G (307°M)**	Rwy ldg	**5500**
		TDZE	**100**
		Arpt Elev	**100**

[USAF] AL-2139 (DND)

ALERT (CYLT)

* Circling not authorized South (Grid) of Rwy 11G-29G.

BO

MISSED APPROACH: Right climbing turn to 2000 to intercept R-077G. Return to CAFNE IAF.

ALERT RDO
126.7

NO CONTROL - Ctc ALERT RDO on 126.7 within 15 min of ETA and prior to descent. Rpt intentions.

NOTICE: Grid Courses are True Polar courses and Convergence angle factor should not be applied.

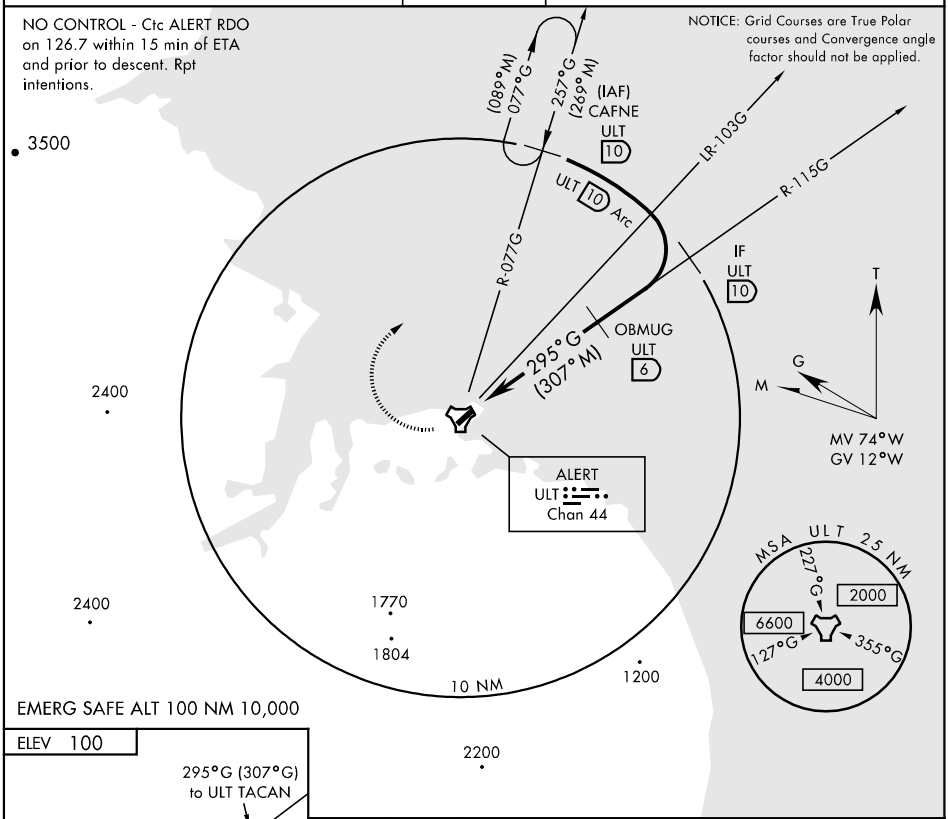

EMERG SAFE ALT 100 NM 10,000

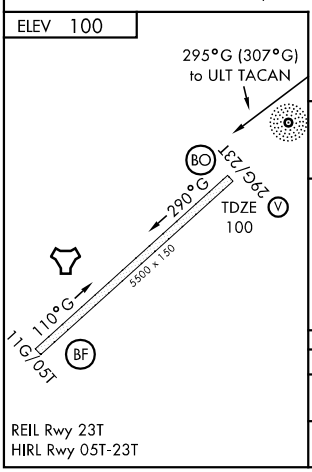

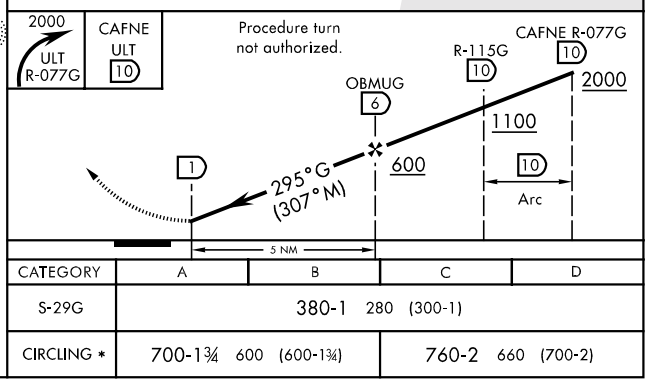

CATEGORY	A	B	C	D
S-29G	380-1 280 (300-1)			
CIRCLING *	700-1¾ 600 (600-1¾)		760-2 660 (700-2)	

REIL Rwy 23T
HIRL Rwy 05T-23T

Effective 28 Nov 2002 - 26 Dec 2002