LOC (BC) or NDB RWY 30R

LOC IAB	APCH CRS	Rwy ldg / TDZE / Arpt Elev
110.9	298°	9600 / 772 / 780

[USAF] AL-2946 (TC)

HAMILTON (CYHM)

BF

MISSED APPROACH: Climb on track of 298° to 2800 to A NDB.

ATIS	TORONTO APP CON	HAMILTON TOWER	GND CON
128.1	128.27 268.75	125.0 308.475	121.6 398.125

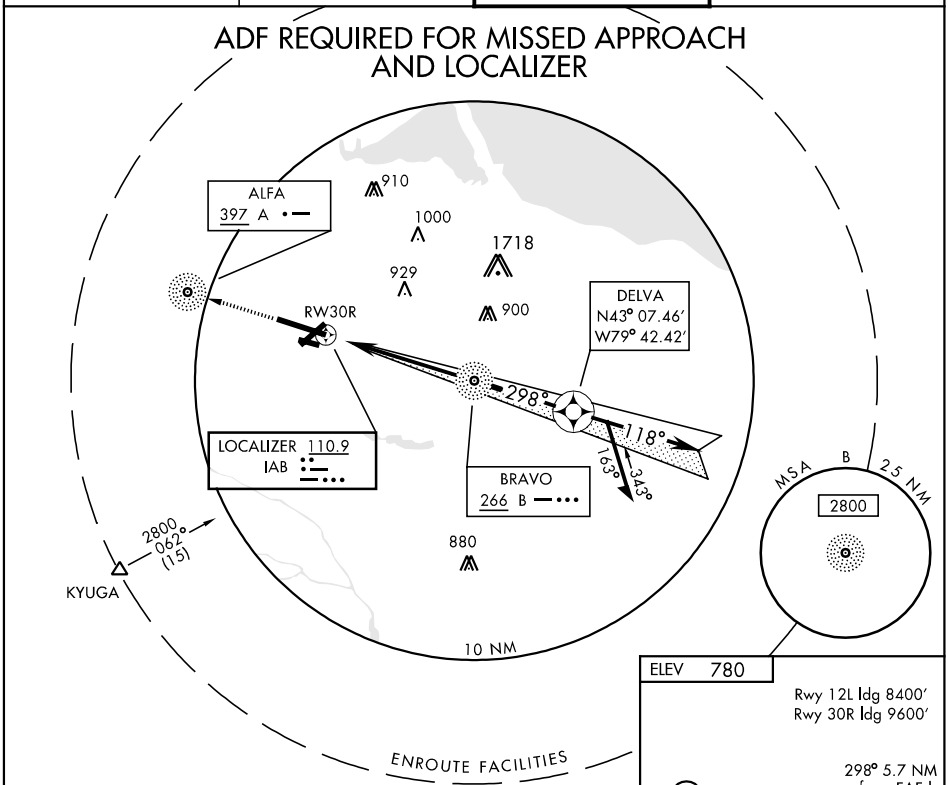

EMERG SAFE ALT 100 NM 4900

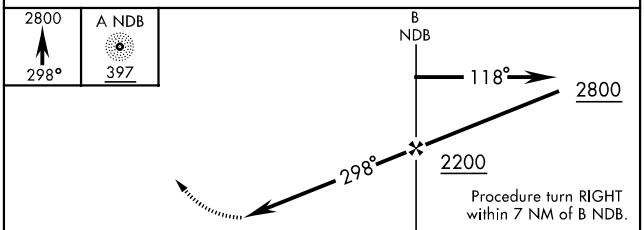

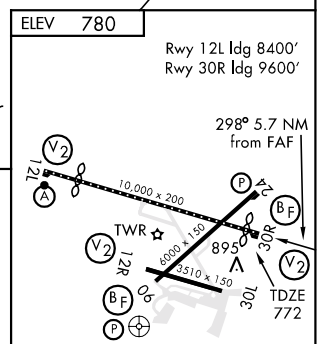

HIRL Rwy 12L, 30R
MIRL Rwy 06-24
REIL Rwy 24, 30R
TDZE/CL Rwy 12L

CATEGORY	A	B	C	D
S-LOC 30R	1160-1 388 (400-1)			
S-NDB 30R	1200-1 428 (500-1)			
CIRCLING	1300-1½ 520 (600-1½)		1300-2 520 (600-2)	1400-2 620 (700-2)

FAF to MAP 5.7 NM

Knots	60	90	120	150	180
Min:Sec	5:42	3:48	2:51	2:17	1:54