TACAN RWY 08

TACAN UZX Chan 123	APCH CRS 098°	Rwy ldg 8000 TDZE 85 Arpt Elev 92	[USAF] AL-2131 (DND)	GREENWOOD (CYZX)

* Circling not authorized: S of Rwy 8-26 and 13-31 for CAT A and B aircraft; S of Rwy 8-26 for CAT C and D aircraft.

SSALR A3

MISSED APPROACH: Climb to 2200 on R-098. Left turn to BRYAN IAF.

ATIS ★	GREENWOOD ARR CON	GREENWOOD TOWER	GND CON	PAR
244.3	120.6 335.9	119.5 324.3	133.75 289.4	

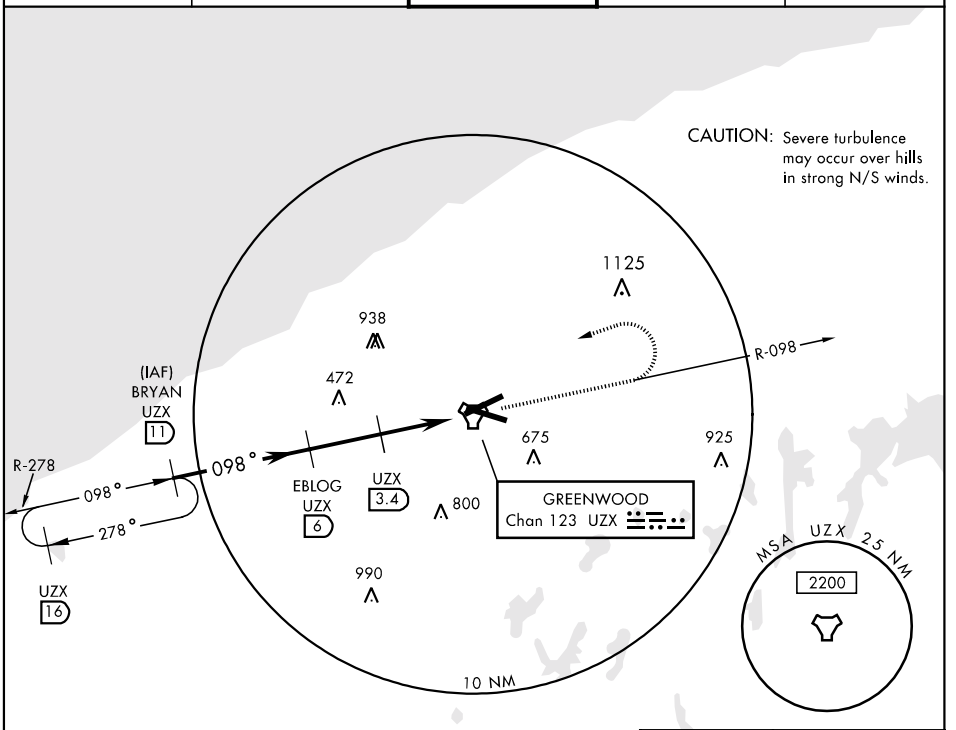

EMERG SAFE ALT 100 NM 2900

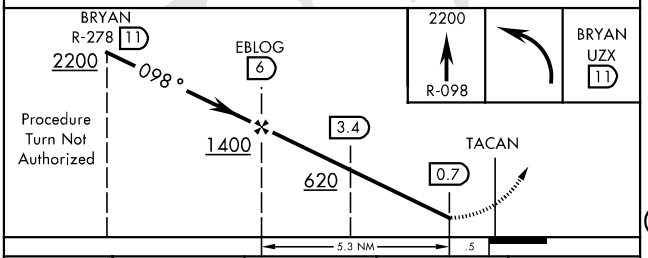

ELEV 92

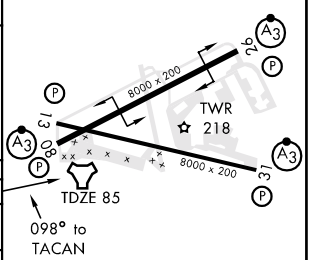

CATEGORY	A	B	C	D
S-TAC 08	460-1 375 (400-1)			
CIRCLING *	600-1½ 508 (600-1½)		600-2 508(600-2)	700-2 608(700-2)
S-PAR 08	285-½ 200 (200-½) GS 3.0°			

HIRL Rwy 08-26 and 13-31
REIL Rwy 08, 26 and 31

Effective 3 Oct 2002 - 31 Oct 2002