GOOSE BAY, NF, CANADA

LOC (BC) or NDB RWY 26

LOC I-YR	APCH CRS	Rwy ldg / TDZE / Arpt Elev
110.3	262°	11,046 / 153 / 160

[USAF] AL-1137 (DND)

GOOSE BAY (CYYR)

** Circling CAT DE NA N of Rwy 08-26 and W of Rwy 16-34.

BF

* MISSED APPROACH: Climb to 2000 on track 262°. Right turn to YR NDB at 3100.

ATIS	GOOSE ARR CON	GOOSE TOWER	GND CON	CLNC DEL	PAR
128.1 340.8	119.5 267.1	119.1 236.6	121.9 275.8	118.1 336.5	

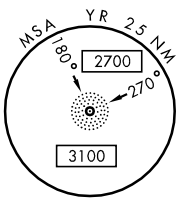

CAUTION: High terrain track 265°/4 NM from YR NDB.

* CAUTION: Missed Approach Minimum Climb Rate to 2000

Knots	60	120	180	240
V/V(fpm)	168	336	504	672

Controlling Obstacle 1050

BACK COURSE

Back course no glidepath. Ignore glidepath indications.

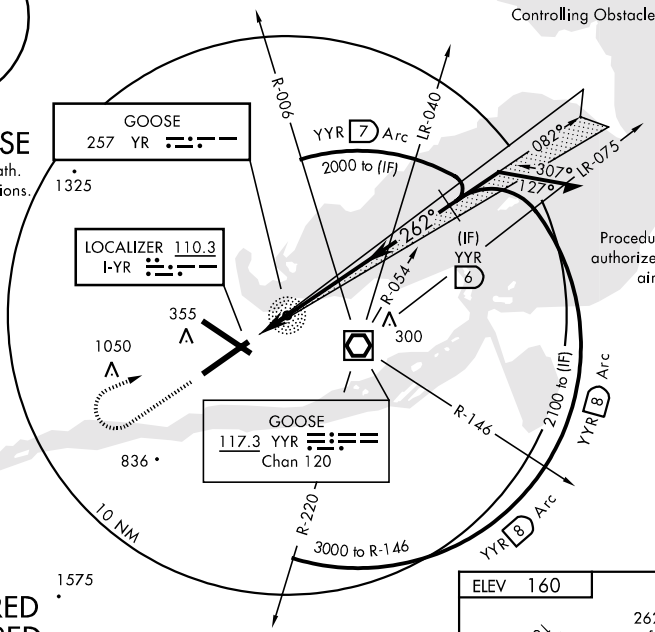

Procedure turn not authorized for CAT E aircraft.

ADF REQUIRED
DME REQUIRED

EMERG SAFE ALT 100 NM 6000

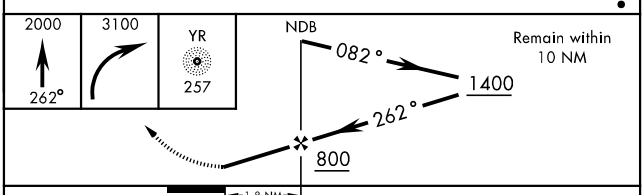

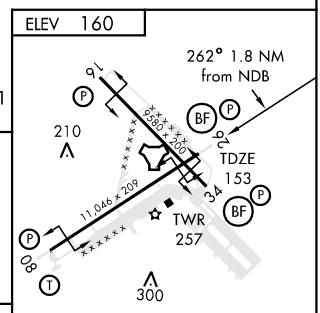

REIL Rwy 16
HIRL all Rwy

CATEGORY	A	B	C	D	E
S-LOC 26	440-1 287 (300-1)				
S-NDB 26	520-1¼ 367 (400-1¼)				
CIRCLING**	700-1¾ 540 (600-1¾)		700-2 540 (600-2)	760-2 600 (600-2)	1140-3 980 (1000-3)
S-PAR 26	353-¾ 200 (200-¾) GS 3.0° (2.5°O/R)				

LOC, NDB FAF to MAP 1.8 NM

Knots	60	90	120	150	180
Min:Sec	1:48	1:12	0:54	0:43	0:38