ILS RWY 07

LOC I-XX	APCH CRS	Rwy ldg / TDZE / Arpt Elev
109.7	066°	8000 / 174 / 190

[USAF] AL-1510 (TC)

ABBOTSFORD (CYXX)

SSALR (A3)

MISSED APPROACH: Climb to 600 on track of 066°. Right climbing turn to heading 201° to 3000. Right turn to XX NDB.

ATIS ★	FOR ARRIVAL CLEARANCE CALL VICTORIA TRML	ABBOTSFORD TOWER ★	GND CON	MF 5 NM/RADIO (WHEN TOWER CLOSED)
119.8	132.7 290.8	119.4 295.0	121.8	119.4

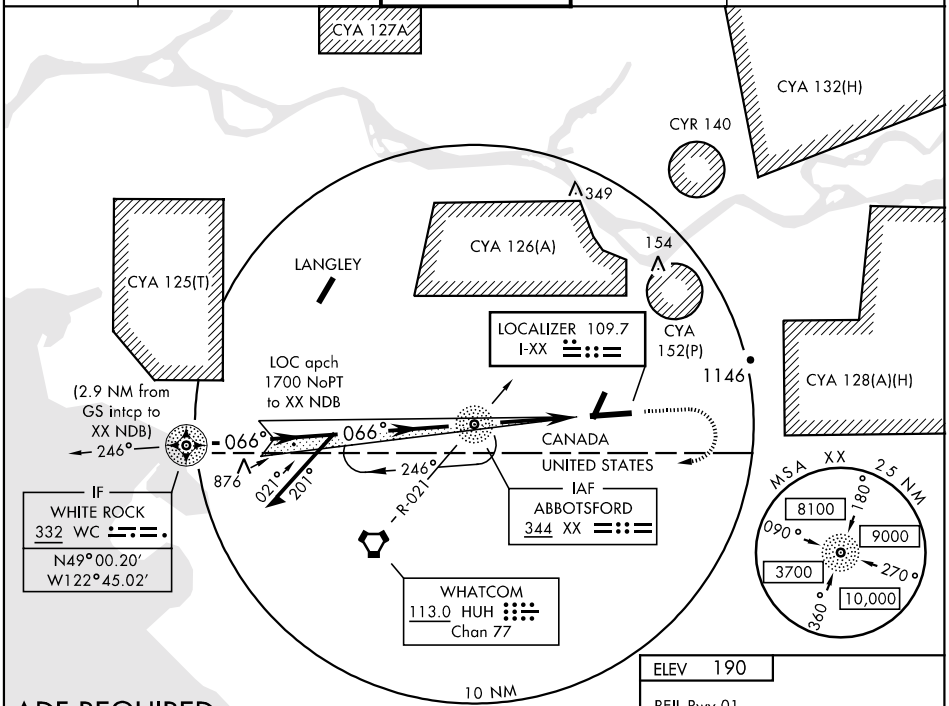

ADF REQUIRED

EMERG SAFE ALT 100 NM 12,800

ELEV 190

REIL Rwy 01
HIRL Rwy 07-25
MIRL Rwy 01-19

Procedure Turn LEFT
Remain within 10 NM

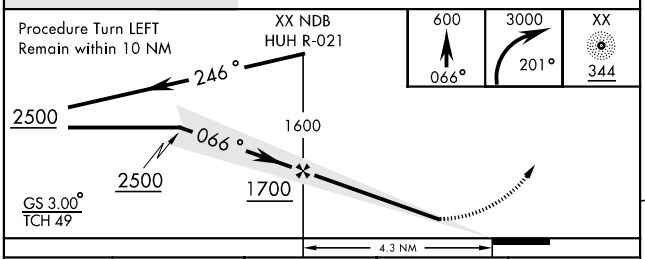

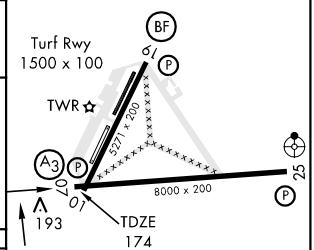

CATEGORY	A	B	C	D
S-ILS 07	470/26 296 (300-½)			
S-LOC 07	700/50 526 (600-1)			700/60 526 (600-1¼)
CIRCLING	860-2 670 (700-2)			940-2½ 750 (800-2½)

FAF to MAP 4.3 NM					
Knots	60	90	120	150	180
Min:Sec	4:18	2:52	2:09	1:43	1:26