HI-TACAN RWY 4

VORTAC SCC 113.9 Chan 86	APCH CRS 044°	Rwy ldg 6500 TDZE 61 Arpt Elev 61

JAL-5776 [USAF]

DEADHORSE (PASC)

* For inop MALSR, increase CAT DE vis to 1¼ miles.

MALSR A5

MISSED APPROACH: Climbing right turn to 2000 via SCC R-130 to LAWIK/12 DME and hold

ATIS ★	ANCHORAGE CENTER	DEADHORSE RADIO	ASOS
118.4	134.4 370.9	123.6 (CTAF) L	

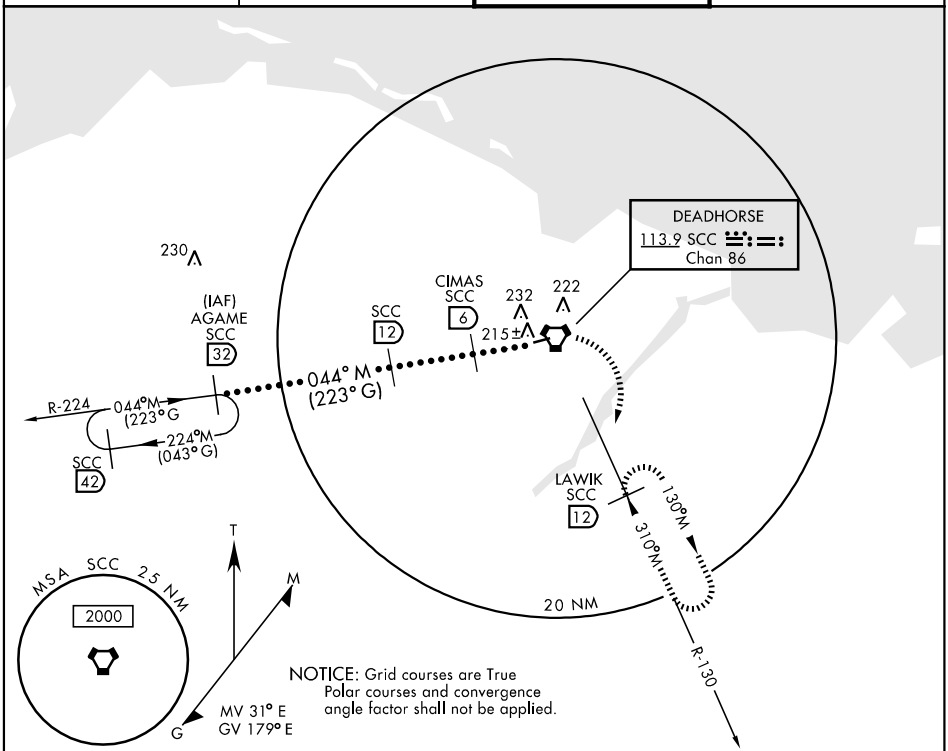

EMERG SAFE ALT 100 NM 8700

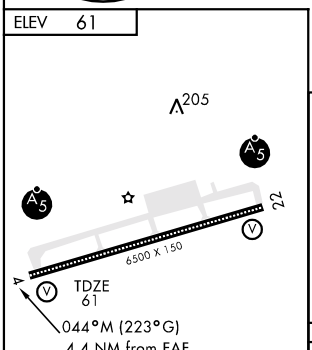

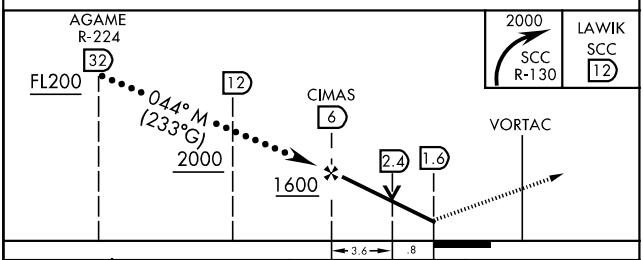

CATEGORY	C	D	E
S- 4 *	420/24 359(400-½)	420/50 359	(400-1)
CIRCLING	540-1½ 479 (500-1½)	620-2	559 (600-2)

HIRL Rwy 4-22 L