L + VOR RWY 19

[USN] AL-2717 (MA)

TOAMASINA (FMMT)
TOAMASINA, MADAGASCAR

TOAMASINA APP CON
118.3
TOAMASINA TOWER ★
118.3

NDB REQUIRED

CAUTION: FNA crs does not meet U.S. criteria.

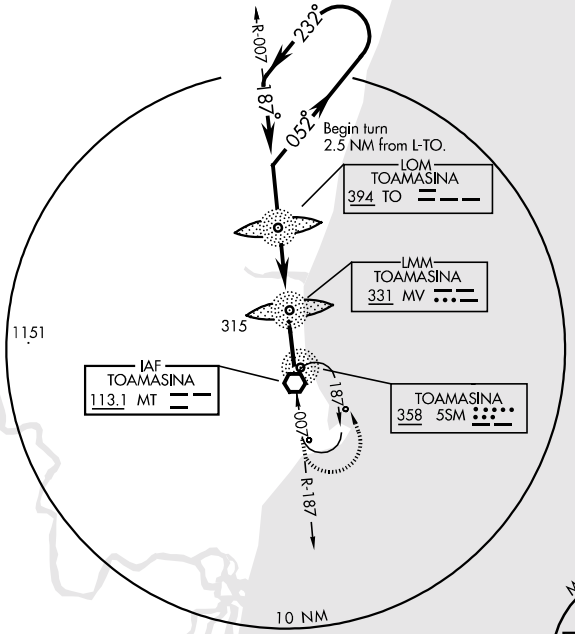

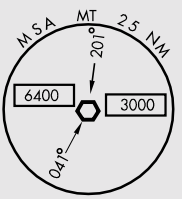

MISSED APPROACH
Climb to 2000,, then turn left to L-TO and line up to 007° for a new apch or follow instructions.

TA 3000

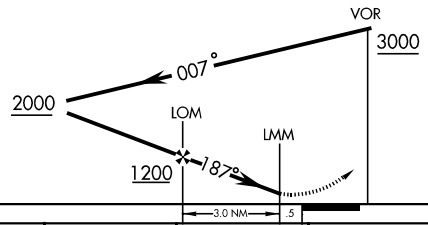

CATEGORY	A	B	C	D
S-19	460-1600m 440 (500-1600m)	460-2000m 440 (500-2000m)	460-2400m 440 (500-2400m)	NOT AUTHORIZED
CIRCLING*	460-1600m 440 (500-1600m)	520-2000m 500 (500-2000m)	620-2800m 600 (600-2800m)	NOT AUTHORIZED

▼

* Circling not authorized W of Rwy 01-19. Circling not authorized at night.

ELEV 20

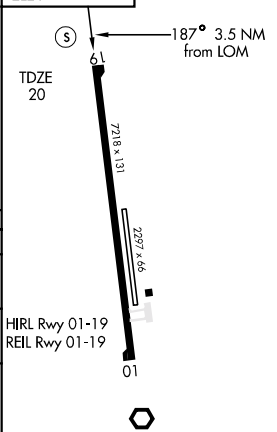

FAF to MAP 3.0 NM					
Knots	60	90	120	150	180
Min:Sec	3:00	2:00	1:30	1:12	1:00

Effective 3 Oct 2002 - 31 Oct 2002