HI-TACAN RWY 27

[redacted]

JAL-714 [USAF]

VOLK FIELD (VOK)
CAMP DOUGLAS, WISCONSIN

CHICAGO CENTER
133.3 380.35
VOLK APP CON
135.25 290.8
VOLK TOWER ★
127.5 L (CTAF) 236.6 L
GND CON
121.9 275.8

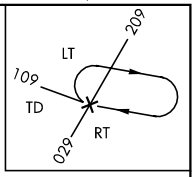

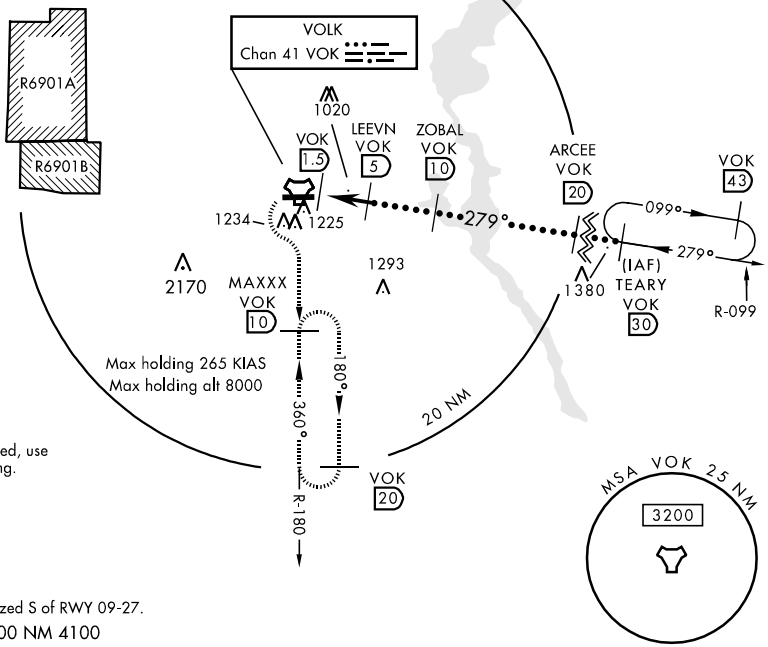

When control tower closed, use
La Crosse altimeter setting.

** Circling not authorized S of RWY 09-27.

EMERG SAFE ALT 100 NM 4100

MISSED APPROACH
Climbing left turn to 4000, heading 169° via R-180 to MAXXX and hold.

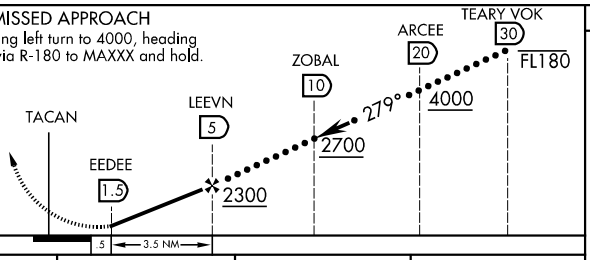

ELEV 912

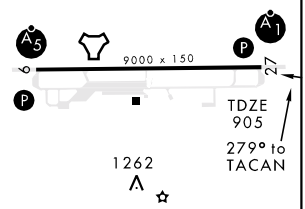

HIRL Rwy 9-27 L

CATEGORY	C	D	E
S-27 *	1360-¾ 455 (500-¾)	1360-1 455 (500-1)	
CIRCLING **	1520-1¾ 608(700-1¾)	1520-2 608 (700-2)	1700-2¾ 788(800-2¾)
LA CROSSE ALTIMETER SETTING MINIMUMS			
S-27 *	1480-1 575 (600-1)	1480-1¼ 575(600-1¼)	1480-1½ 575(600-1½)
CIRCLING **	1640-2 728 (800-2)	1640-2¼ 728(800-2¼)	1820-3 908 (1000-3)

* When ALS inop, increase visibility ½ mile.

T

FAF to MAP 3.5 NM

Knots	120	140	160	180	200
Min:Sec	1:45	1:30	1:19	1:10	1:03

43°57′N-90°16′W

[redacted]