VOR/DME RWY 32L

AL-341 [USAF]

RANDOLPH AFB (KRND)
UNIVERSAL CITY, TEXAS

ATIS ★ 271.8
SAN ANTONIO
APP CON
128.05 318.1
RANDOLPH TWR★
128.25 258.3
RANDOLPH GND CON
134.05 275.8
CLNC DEL (RWY 14L-32R) 338.35
HANGOVER ATIS ★ 290.525
HANGOVER TOWER★
120.5 291.1
HANGOVER GND CON
124.75 353.75

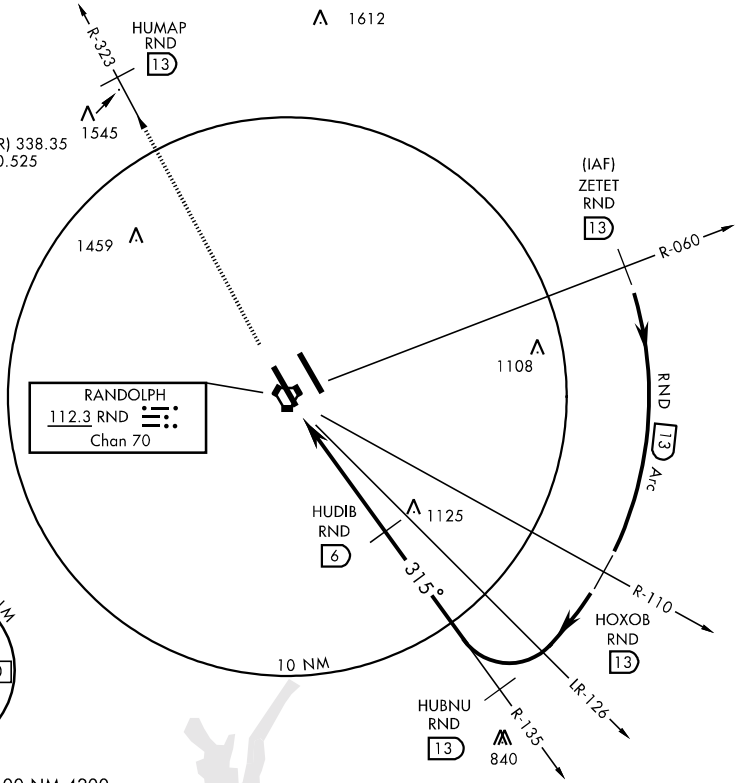

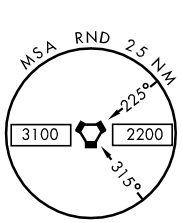

EMERG SAFE ALT 100 NM 4200

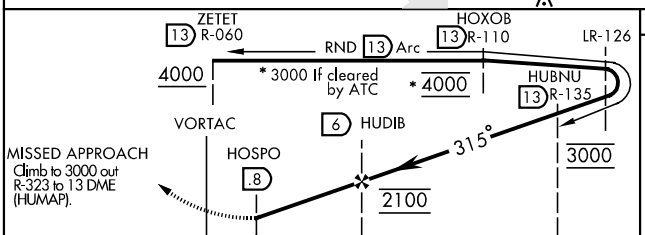

CATEGORY	A	B	C	D	E
S-32L	1040-1		308	(300-1)	
CIRCLING**	NA	1220-1 458 (500-1)	1280-1½ 518 (600-1½)	1320-2 558 (600-2)	1500-2 ½ 738 (800-2½)

** Circling not authorized NE of Rwy 14R-32L.

ELEV 762

HIRL Rwy 14L-32R, 14R-32L

NOTE: (E) lights 1000′ nstd.

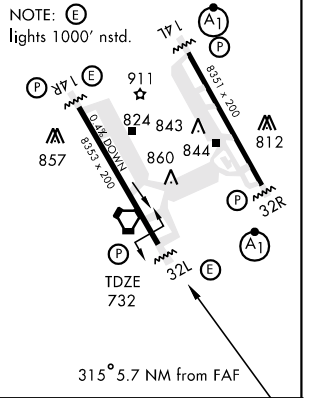

FAF to MAP 5.2 NM					
Knots	60	90	120	150	180
Min:Sec	5:12	3:28	2:36	2:05	1:44

29°32′N-98°17′W