OXNARD, CALIFORNIA

# RNAV (GPS) RWY 21

POINT MUGU NAS
(NAVAL BASE VENTURA CO) (KNTD)

AL-925 [USN]

| APCH CRS | Rwy ldg | 11,100 |
|---|---|---|
| 210° | TDZE | 12 |
| | Arpt Elev | 12 |

**When ALS inop, increase vis ¼ mile.
***Circling not authorized E of Rwy 3-21.

MALSR

*MISSED APPROACH: Climb to 3000 via course 210° to USERR. Cross USERR at or above 1500 via course 205° to RENET and hold.

| ATIS ★ | POINT MUGU APP CON | POINT MUGU TOWER ★ | GND CON | CLNC DEL | ASR/PAR |
|---|---|---|---|---|---|
| 125.55 277.2 | 128.65 325.0 | 124.85 382.8 | 121.6 360.2 | 120.75 339.4 | |

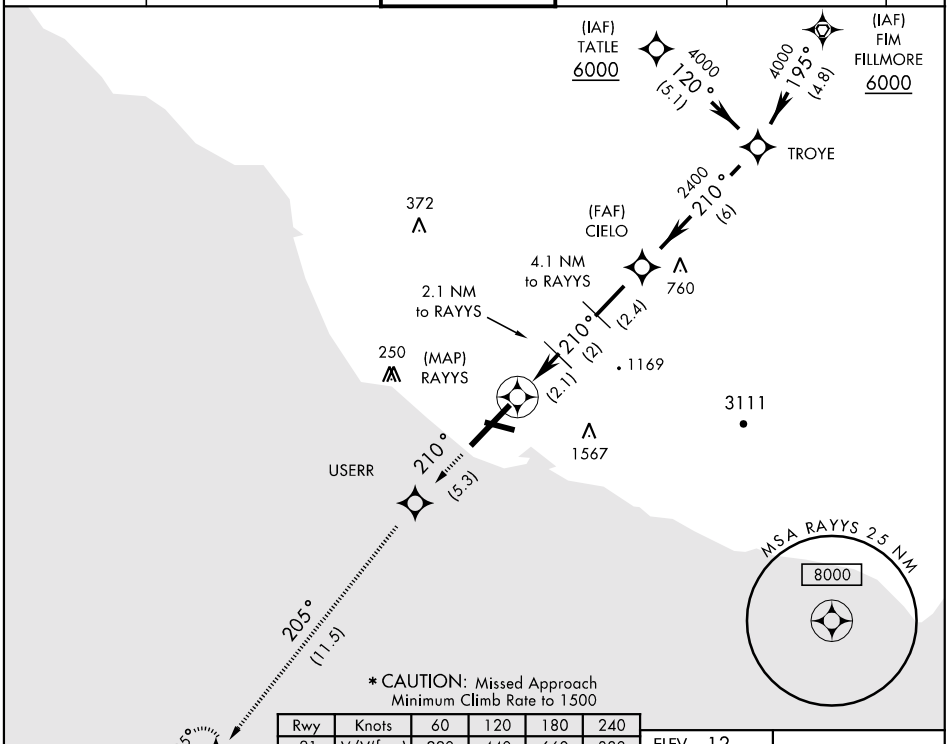


| Rwy | Knots | 60 | 120 | 180 | 240 |
|---|---|---|---|---|---|
| 21 | V/V(fpm) | 220 | 440 | 660 | 880 |

ATC Minimum Climb Rate
EMERG SAFE ALT 100 NM 12,100

ELEV 12

| 3000 | Cross USERR 1500 | RENET |
|---|---|---|
| 210° hdg | 205 hdg | |

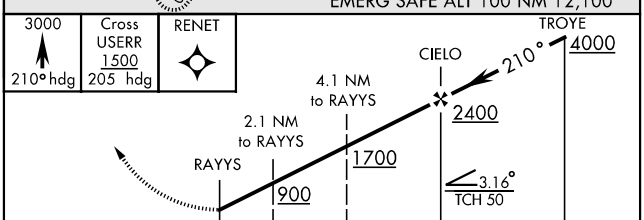


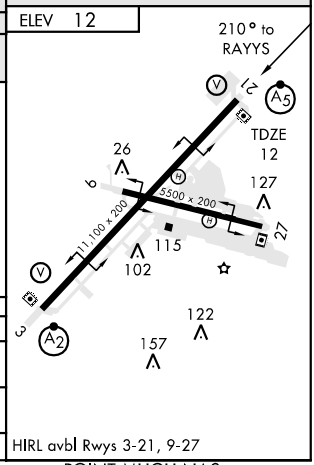


| CATEGORY | A | B | C | D |
|---|---|---|---|---|
| LNAV MDA** | 360-¾ 348 (400-¾) | | | 360-1 348 (400-1) |
| CIRCLING *** | 420-1 408 (500-1) | 480-1 468 (500-1) | 480-1½ 468 (500-1½) | 580-2 568 (600-2) |
| S-PAR 21 | 112- ½ 100 (100-½) GS 3.0° | | | |

HIRL avbl Rwys 3-21, 9-27

OXNARD, CALIFORNIA

34°07′N-119°07′W

POINT MUGU NAS
(NAVAL BASE VENTURA CO) (KNTD)

02136

RNAV (GPS) RWY 21