NDB RWY 6

AL-314 [USN] PATUXENT RIVER NAS (TRAPNELL FIELD) (KNHK)

NDB NHK	APCH CRS	Rwy ldg 11,809 TDZE 39 Arpt Elev 39
400	065°	

* When ALS inop, increase vis ½ mile, PAR ¼ mile.

ALSF-1

MISSED APPROACH: Climb to 2500 via 053° bearing from NDB. Turn left within 10 NM, return to NDB and hold.

ATIS ★	PATUXENT APP/DEP CON	PATUXENT TOWER ★	GND CON	CLNC DEL	ASR/PAR
276.2	120.05 281.8	123.7 344.4	120.6 336.4	135.2 384.4	

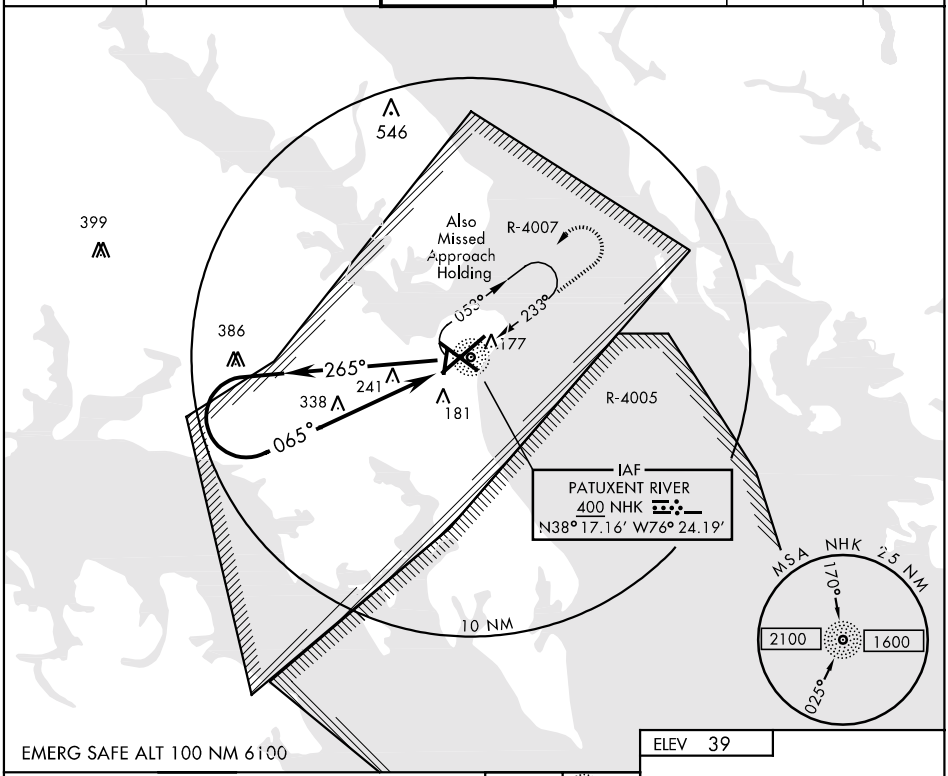

EMERG SAFE ALT 100 NM 6100

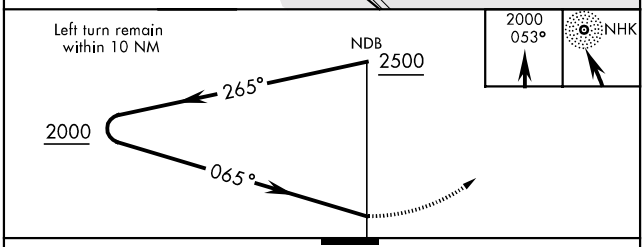

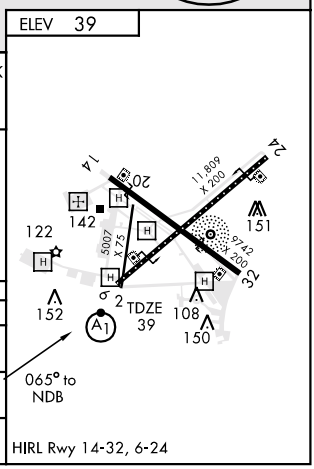

CATEGORY	A	B	C	D
S-6 *	700-½ 661	(700-½)	700-1¼ 661 (700-1¼)	700-1½ 661 (700-1½)
CIRCLING	700-1 661	(700-1)	700-1¾ 661 (700-1¾)	700-2 661 (700-2)
S-PAR 6 *	139-¼	100	(100-¼) GS 3.0°	