TACAN RWY 12

TACAN MUO Chan 87	APCH CRS 124°	Rwy ldg 13,500 TDZE 2986 Arpt Elev 2996

AL-323 [USAF]

MOUNTAIN HOME AFB (KMUO)

* When ALS inop, increase CAT ABC RVR to 50 and vis to 1 mile, CAT DE RVR to 60 and vis to 1¼ miles.
** Circling NE of Rwy 12-30 not authorized.

ALSF-1

MISSED APPROACH: Climb to 9000 via MUO R-119 to 12 DME, turn right direct MSTNG and hold.

ATIS ★	MOUNTAIN HOME APP CON	MOUNTAIN HOME TOWER ★	GND CON	CLNC DEL
273.5	124.8 259.1	133.85 253.5	120.5 275.8	127.1 373.0

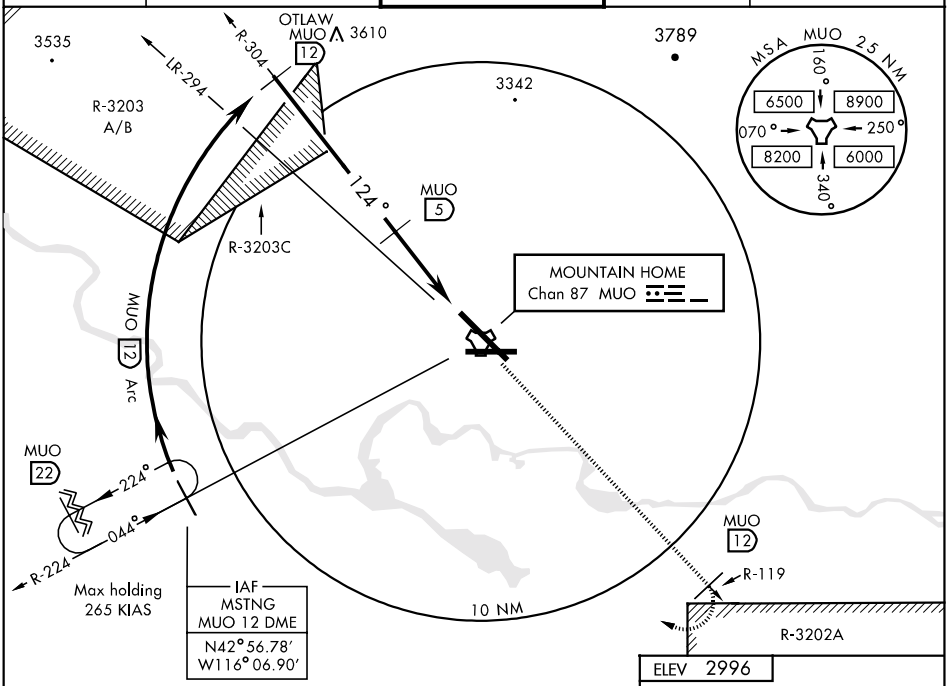

EMERG SAFE ALT 100 NM 14,100

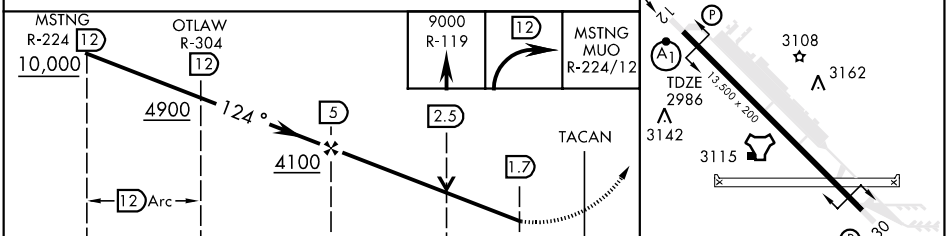

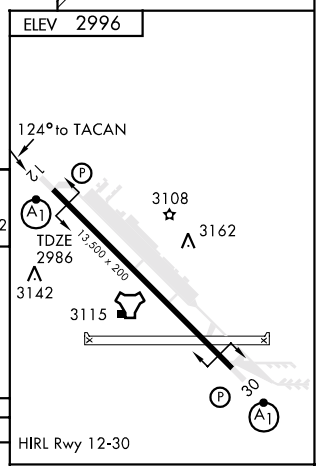

CATEGORY	A	B	C	D	E
S-12 *	3360/24 374 (400-½)		3360/40 374 (400-¾)		
CIRCLING **	3460-1 464 (500-1)		3460-1½ 464 (500-1½)	3560-2 564 (600-2)	