VOR/DME or TACAN RWY 36L AL-435 [USAF]

VALDOSTA, GEORGIA

ATIS ★ 273.5
VALDOSTA APP CON
126.6 285.6
MOODY TOWER ★
128.45 257.625
GND CON
120.625 275.8

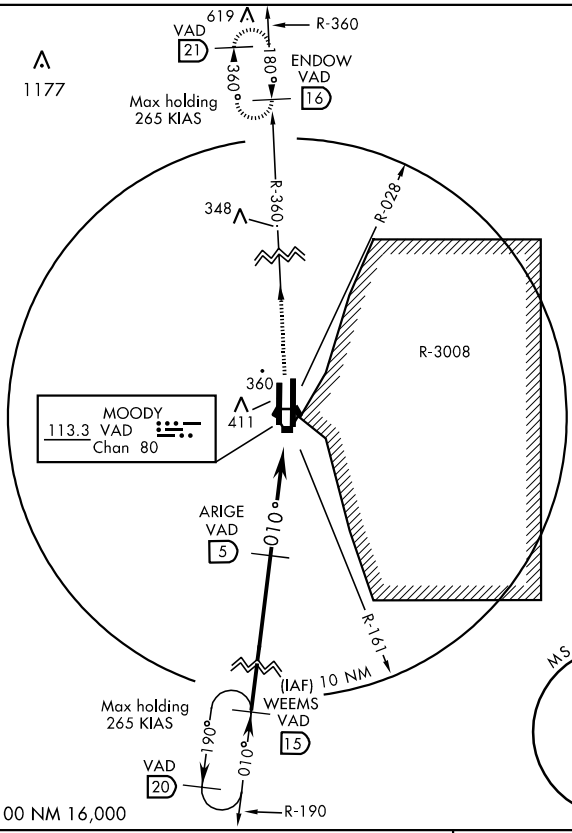

CAUTION: Remain west of VAD R-028 and VAD R-161 when R 3008 is active.

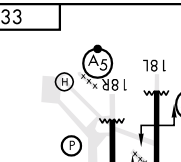

EMERG SAFE ALT 100 NM 16,000

MISSED APPROACH
Climb and maintain 3000 via VAD R-360 to ENDOW and hold.

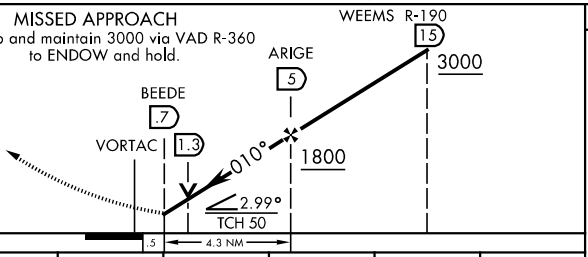

ELEV 233

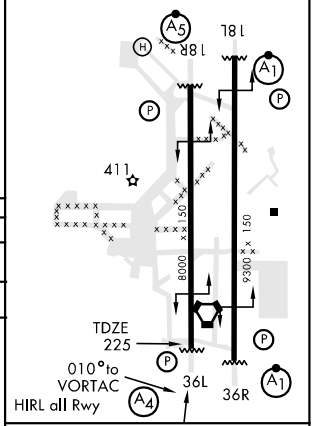

CATEGORY	A	B	C	D	E
S-36L *	640-¾ 415 (500-¾)		640-1 415 (500-1)		640-1¼ 415 (500-1¼)
CIRCLING	720-1 487 (500-1)		720-1½ 487 (500-1½)	800-2 567 (600-2)	

*When ALS inop, increase CAT AB vis to 1 mile, CAT CD vis to 1¼ mile, CAT E vis to 1½ mile.