RNAV (GPS) RWY 18L

[redacted]

AL-435 [USAF]

MOODY AFB (KVAD)
VALDOSTA, GEORGIA

ATIS ★ 273.5
VALDOSTA APP CON
126.6 285.6
MOODY TOWER ★
128.45 257.625
GND CON
120.625 275.8

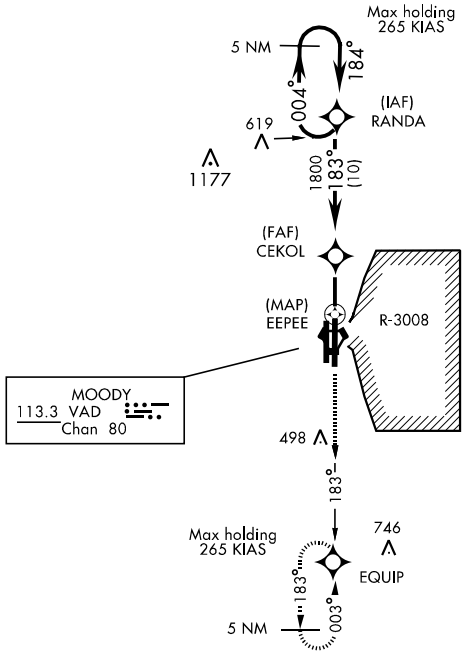

CAUTION: Remain west of 83°11′W from FAF inbound when R-3008 is active.

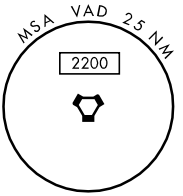

EMERG SAFE ALT 100 NM 16,000

MISSED APPROACH
Climb and maintain 3000 via heading 183° to EQUIP and hold.

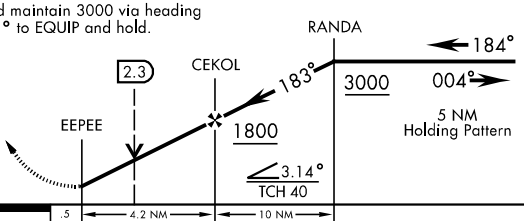

ELEV 233

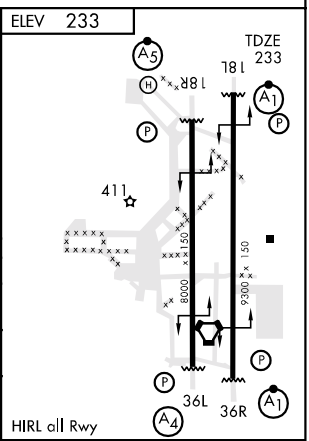

CATEGORY	A	B	C	D	E
LNAV MDA*	600/24 367 (400-½)		600/40 367 (400-¾)		
CIRCLING	720-1 487 (500-1)		720-1½ 487 (500-1½)	800-2 567 (600-2)	

* When ALS inop, increase CAT ABC RVR to 50 and vis to 1 mile, CAT DE RVR to 60 and vis to 1¼ miles.

30° 58′N-83° 12′W

[redacted]