TACAN RWY 12

TACAN MIJ	APCH CRS	Rwy ldg 13,125 TDZE 4338 Arpt Elev 4348
Chan 79	115°	

AL-5071 [USA]

MICHAEL AAF (DPG)

Procedure lies within R-6402A, PPR.
Procedure not authorized when local altimeter not available.
N/A

SALSF

MISSED APPROACH: Climbing right turn to 7000 via MIJ R-295 to POISN and hold.

CLOVER CONTROL	MICHAEL ADVISORY
134.1 301.7	126.2 L 241.0 (CTAF)

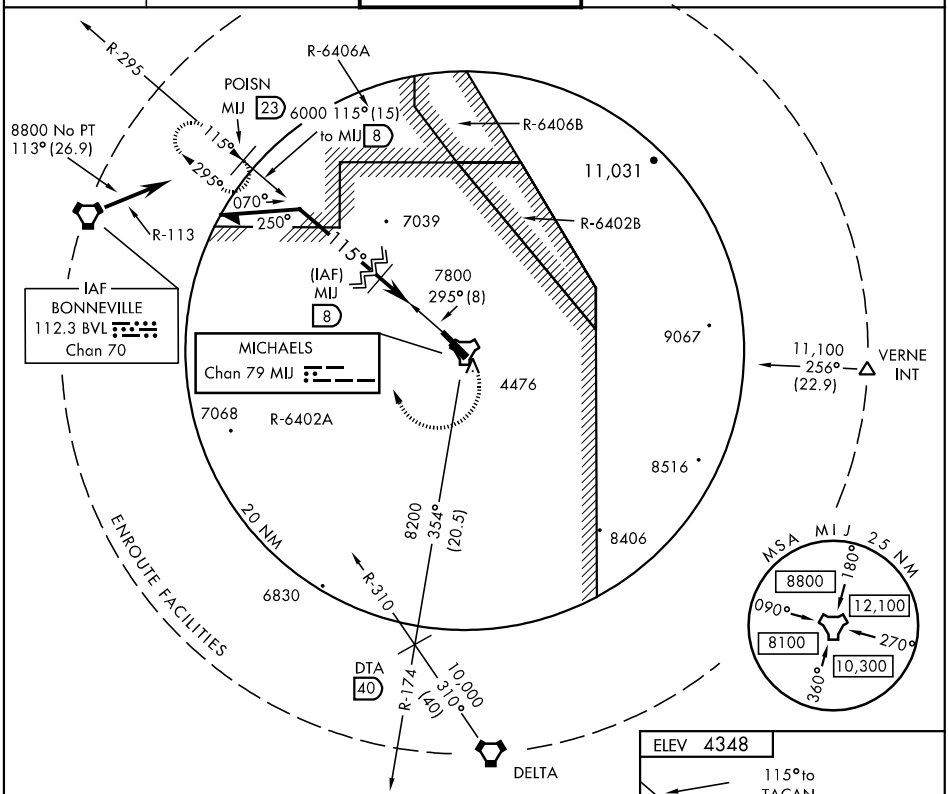

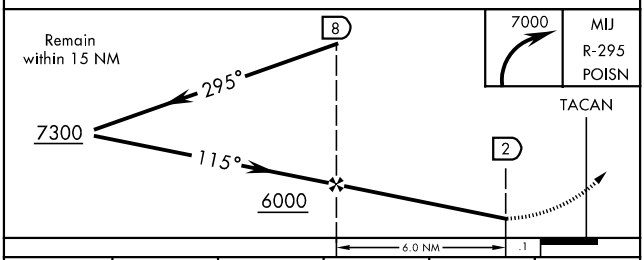

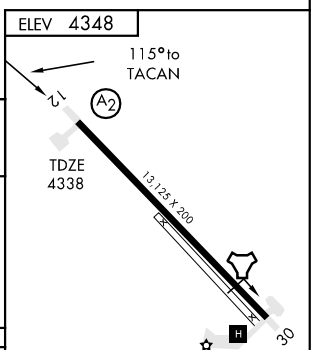

CATEGORY	A	B	C	D	E
S-12	4720-¾ 382 (400-¾)			4900-1½ 562(600-1½)	5140-2¾ 802(800-2¾)
CIRCLING	4780-1 432 (500-1)	4800-1 452 (500-1)	4800-1½ 452(500-1½)	5060-2¼ 712(800-2¼)	5860-3 512(1600-3)

HIRL Rwy 12-30 L