HI-TACAN or VOR RWY 32

JAL-951 [USAF]

MC ENTIRE ANGS (MMT)
EASTOVER, SOUTH CAROLINA

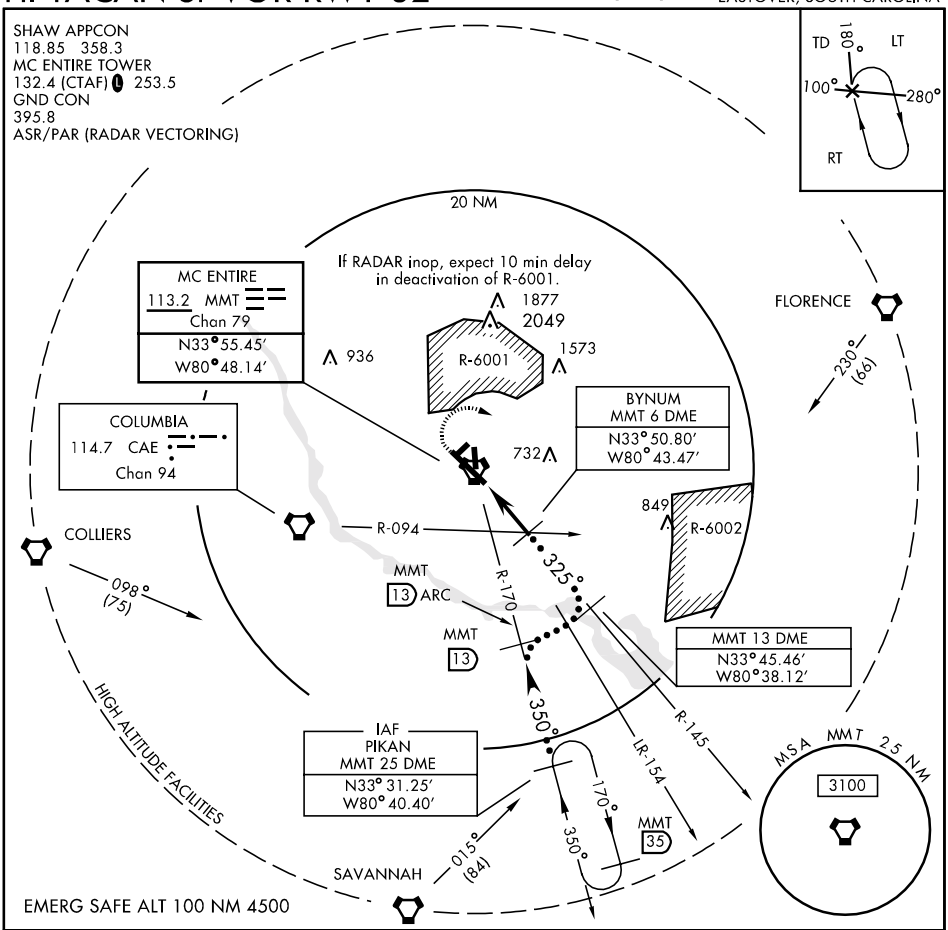

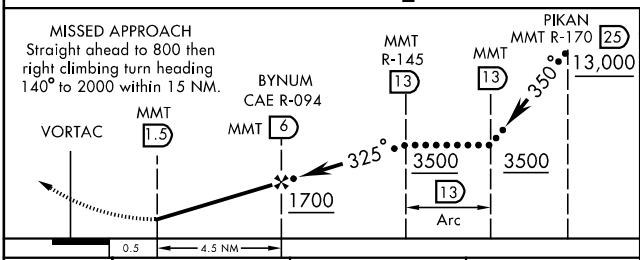

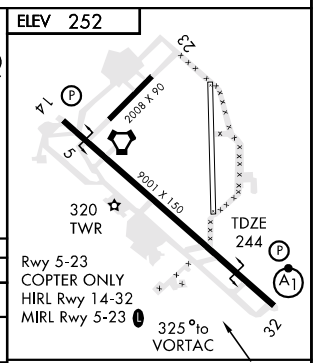

CATEGORY	C	D	E
S-32 *	580/40 336 (400-¾)		
CIRCLING	860-1¾ 608 (700-1¾)	880-2 628 (700-2)	1000-2¾ 748 (800-2¾)
S-PAR 32 **	444/24 200 (200-½) GS 2.5°		

* When ALS inop, increase vis CAT CD ¼ mile, CAT E ½ mile.
** When ALS inop, increase vis ¼ mile.

FAF to MAP 4.5 NM

Knots	120	140	160	180	200
Min:Sec	2:15	1:56	1:41	1:30	1:21