GREENVILLE, TEXAS

ILS 2 RWY 17

LOC I-GVT	APCH CRS	Rwy ldg	8030
110.5	176°	TDZE	534
		Arpt Elev	535

AL-5138 [USAF]

GREENVILLE/ MAJORS (KGVT)

When control tower closed, use Dallas-Love Field altimeter setting.

NA

MALS A4

MISSED APPROACH: Climbing right turn to 3000 via MJF TACAN R-186 to CAJAN 15 DME and hold.

FORT WORTH CENTER	MAJORS TOWER ★	GND CON	UNICOM
132.85 360.75	118.65 (CTAF) L 385.425	121.7 335.8	122.95

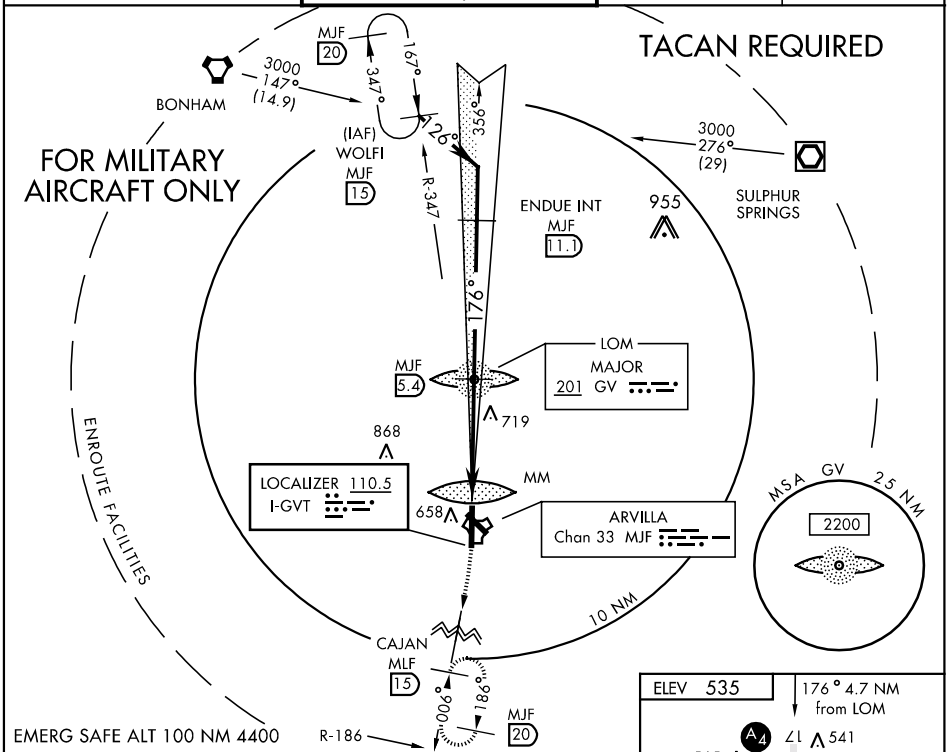

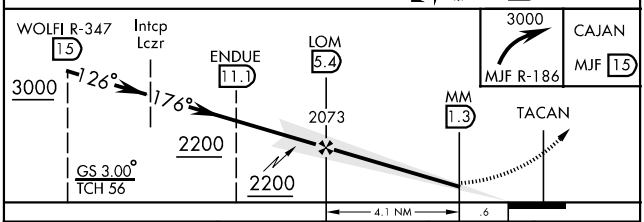

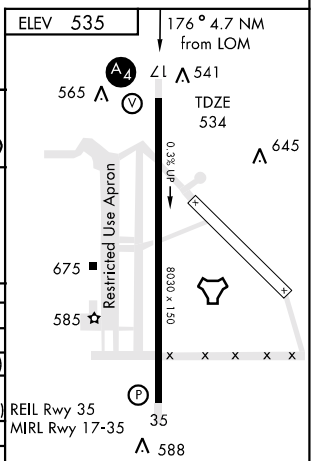

CATEGORY	A	B	C	D	E
S-ILS 17	734-¾ 200 (200-¾)				
S-LOC 17	820-¾ 286 (300- ¾)			820-1¼ 286 (300-1¼)	
CIRCLING	1040-1 505 (600-1)		1040-1½ 505 (600-1½)	1100-2 565 (600-2)	1280-2¾ 745 (800-2¾)
DALLAS–LOVE ALTIMETER SETTING MINIMUMS					
S-ILS 17	837-1 303 (400-1)				
S-LOC 17	920-¾ 386 (400- ¾)			920-1¼ 386 (400-1¼)	
CIRCLING	1140-1 605 (700-1)		1140-1¾ 605 (700-1¾)	1180-2 645 (700-2)	1380-3 845 (900-3)

LOC FAF to MAP 4.1 NM

Knots	60	90	120	150	180
Min:Sec	4:06	2:44	2:03	1:38	1:22