TACAN RWY 12R

VORTAC STL 117.4 Chan 121	APCH CRS 142°	Rwy ldg 10,571 TDZE 540 Arpt Elev 604

AL-360 [USAF] ST. LOUIS/LAMBERT-ST. LOUIS INTL (KSTL)

N/A * Inoperative table does not apply.

MALSR

MISSED APPROACH: Climb to 1500 then climbing left turn to 5000 intercept STL R-128 to FONTI INT/STL 22.4 DME and hold.

ATIS	ST. LOUIS APP CON	ST. LOUIS TOWER	GND CON	CLNC DEL
120.45 277.2	126.5 324.1	N 120.05 284.6 S 118.5 257.7	121.9 348.6	119.5 363.1

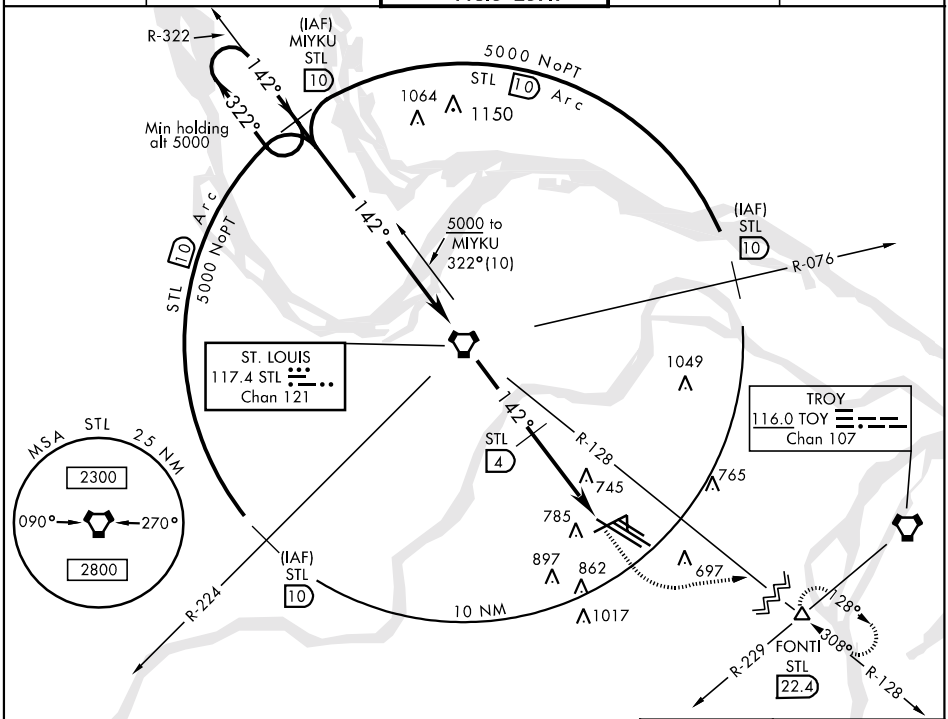

EMERG SAFE ALT 100 NM 3500

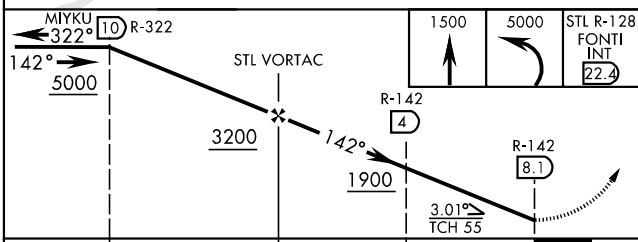

CATEGORY	A	B	C	D	E
S-12R *	1060/50 520 (500-1)		1060-1½ 520(500-1½)	1060-1¾ 520 (500-1¾)	
CIRCLING	NOT AUTHORIZED				

ELEV 604

Rwy 6-24 7602 x 150
Rwy 12L-30R 9003 x 150
Rwy 12R-30L 11,019 x 200
Rwy 13-31 6290 x 75

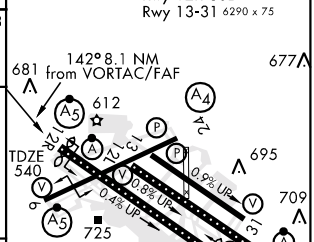

Rwy 12R ldg 10,571'
Rwy 30L ldg 10,830'
REIL Rwys 12L and 30L
MIRL Rwy 13-31
HIRL Rwy 6-24, 12R-30L, and 12L-30R
TDZL/CL Rwy 12L-30R, 12R-30L