TACAN RWY 15

TACAN KSY	APCH CRS	Rwy ldg 11,550
Chan 57	148°	TDZE 691
		Arpt Elev 691

AL-371 [USAF] LACKLAND AFB (KELLY FLD ANNEX) (KSKF)

* When ALS inop, increase vis CAT ABDE ½ mile, CAT C ¼ mile.
** Circling not authorized E of Rwy 15-33.

ALSF-1

MISSED APPROACH: To 2500 straight ahead to join KSY R-160 to 4 DME, then to 3000 to FITER and hold.

ATIS ★	SAN ANTONIO APP CON	KELLY TOWER	GND CON
120.45 273.5	118.05 353.5	124.3 320.1	121.8 289.4

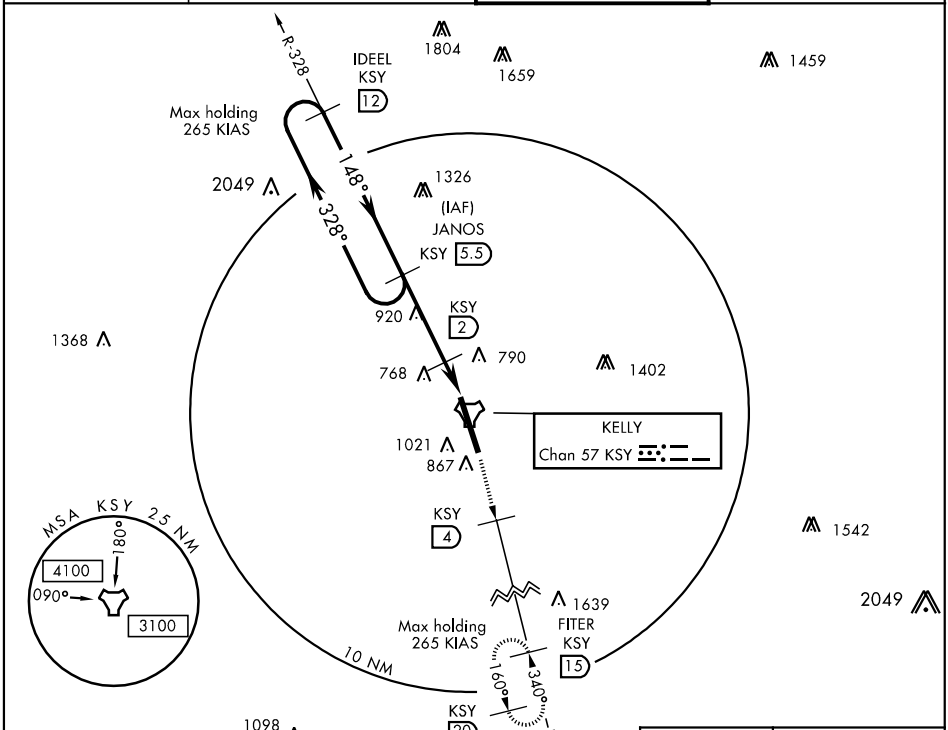

EMERG SAFE ALT 100 NM 4200

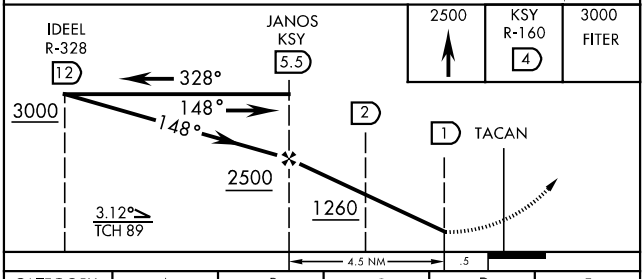

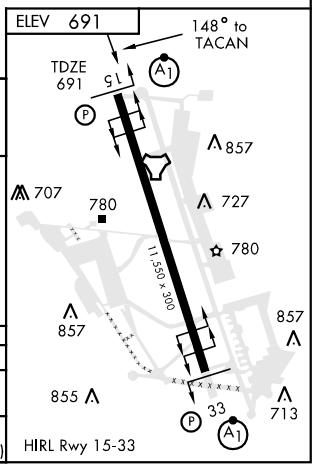

CATEGORY	A	B	C	D	E
S-15 *	1080/24 389 (400-½)		1080/40 389 (400-¾)		
CIRCLING **	1180-1 489 (500-1)	1340-1 649 (700-1)	1340-1¾ 649 (700-1¾)	1340-2 649 (700-2)	1340-2¼ 649 (700-2¼)