TACAN RWY 31

TACAN FOE Chan 53	APCH CRS 304°	Rwy ldg 12,819 TDZE 1037 Arpt Elev 1079

AL-424 [USAF]

TOPEKA/FORBES FLD (KFOE)

* For inop MALSR, increase CAT D vis to 1¼ miles.

MALSR A5

MISSED APPROACH: Climbing left turn to 3000 via heading 190° and FOE R-213 to STANC 19 DME and hold.

ATIS ★	KANSAS CITY CENTER	FORBES TOWER ★	GND CON	ASOS
128.25	123.8 343.7	120.8 (L) 340.2	121.7 275.8	

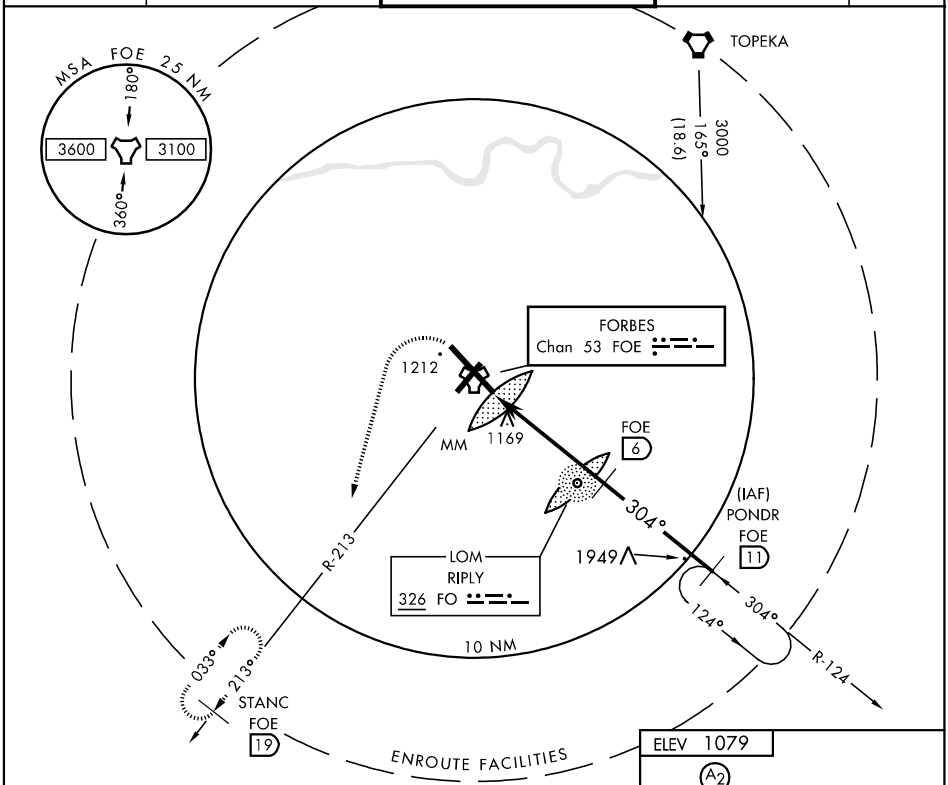

EMERG SAFE ALT 100 NM 3600

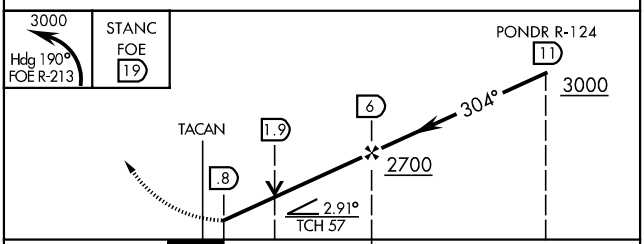

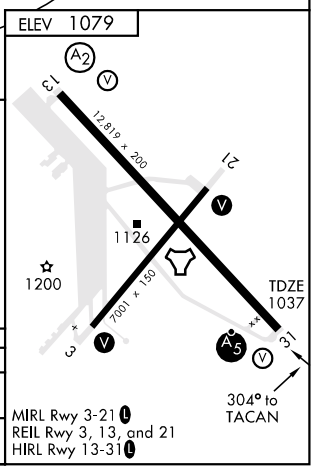

MIRL Rwy 3-21 (L)
REIL Rwy 3, 13, and 21
HIRL Rwy 13-31 (L)

CATEGORY	A	B	C	D
S-31 *	1460/24 423 (400-½)		1460/40 423 (400-¾)	1460/50 423 (400-1)
CIRCLING	1520-1 441 (500-1)	1580-1 501 (600-1)	1580-1½ 501 (600-1½)	1640-2 561 (600-2)

38° 57′N-95° 40′W