HI-TACAN RWY 30

JAL-436 [USAF]

ATIS *
134.625 273.5
EGLIN APP CON
125.1 281.45
271°-089°
132.1 360.6
090°-270°
EGLIN TOWER
118.2 353.65
GND CON
121.8 335.8
CLNC DEL
127.7 377.2
ASR

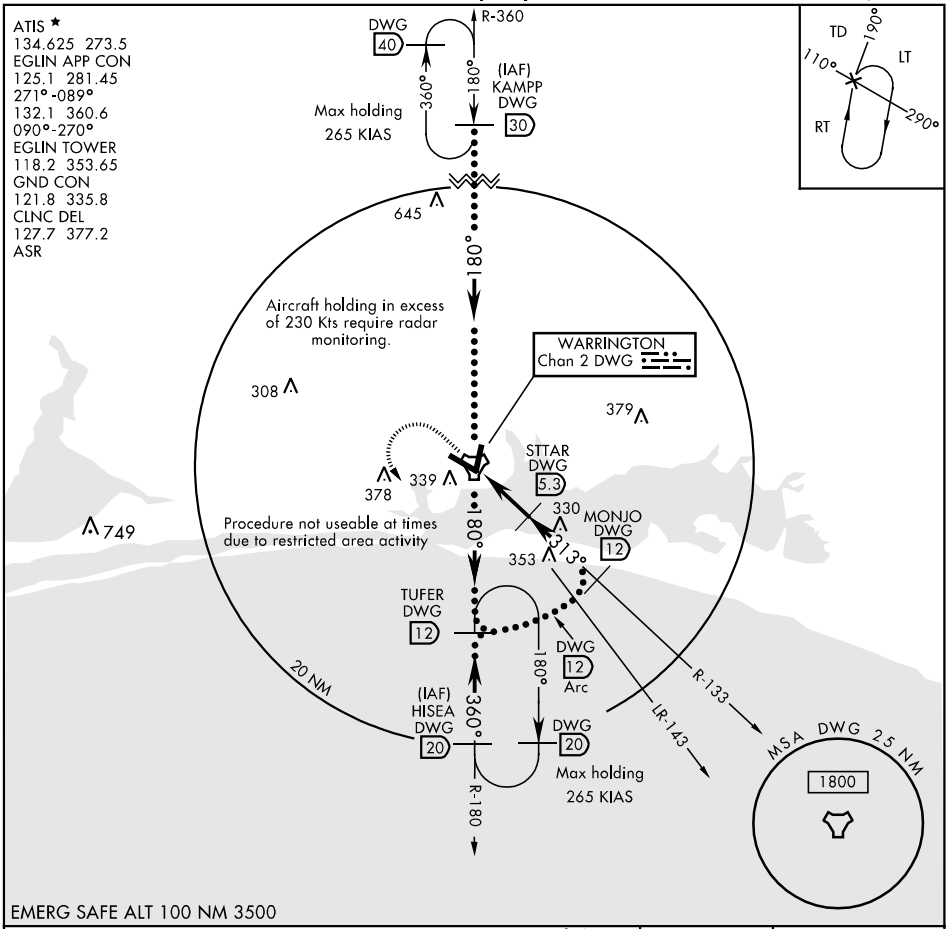

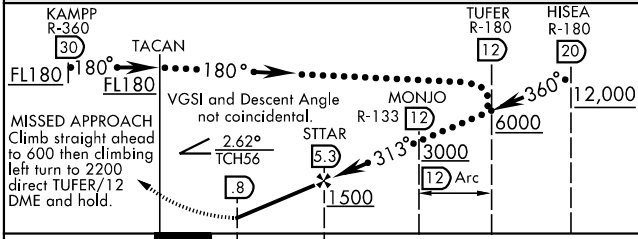

CATEGORY	C	D	E
S-TAC 30*	520/40 446 (500-¾)	520/50 446	(500-1)
CIRCLING	560-1½ 473(500-1½)	660-2 573	(600-2)
S-ASR 30*	520/40 446 (500-¾)	520/50 446	(500-1)

*When apch lgt inop, increase vis ½SM.

ELEV 87

† Rwy 19 apch lgt 1500′ nonstandard.

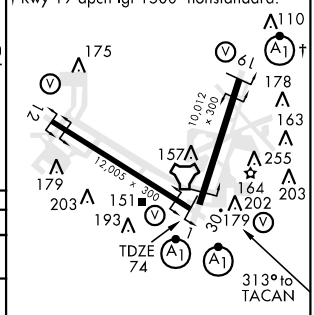

HIRL Rwy 1-19, 12-30