HI-TACAN RWY 19

ATIS ★
134.625 273.5
EGLIN APP CON
125.1 281.45
271° -089°
132.1 360.6
090°-270°
EGLIN TOWER
118.2 353.65
GND CON
121.8 335.8
CLNC DEL
127.7 377.2
ASR

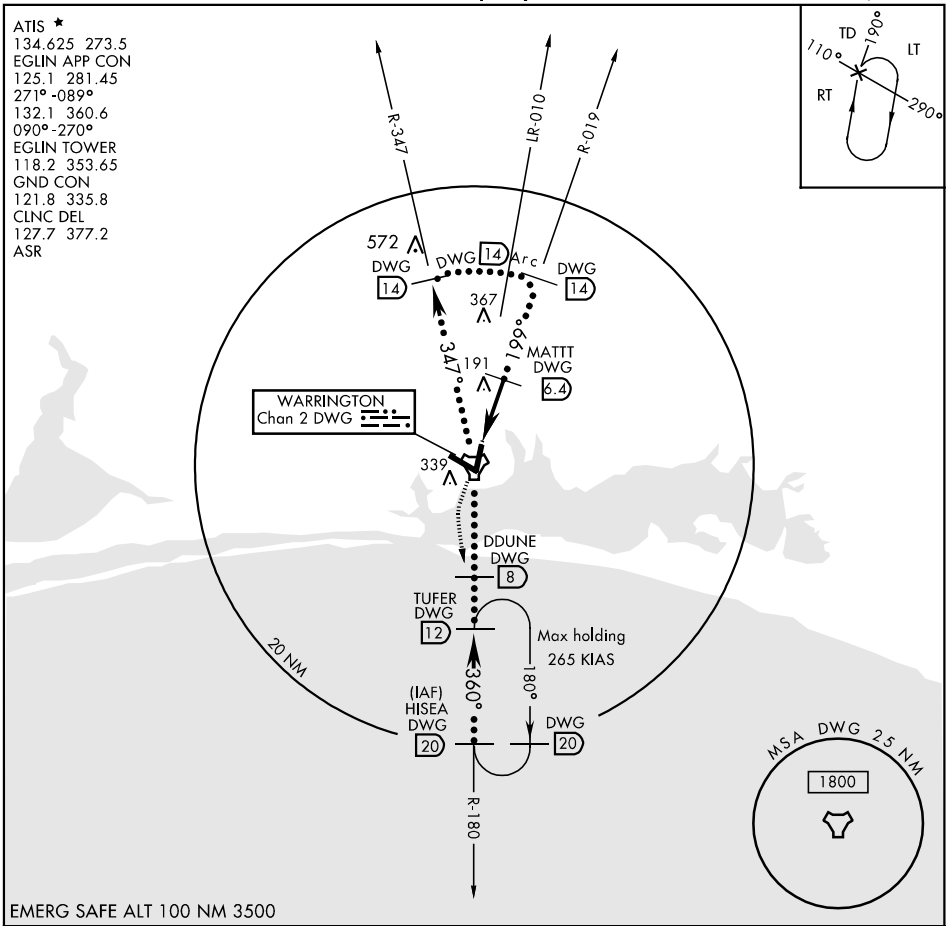

EMERG SAFE ALT 100 NM 3500

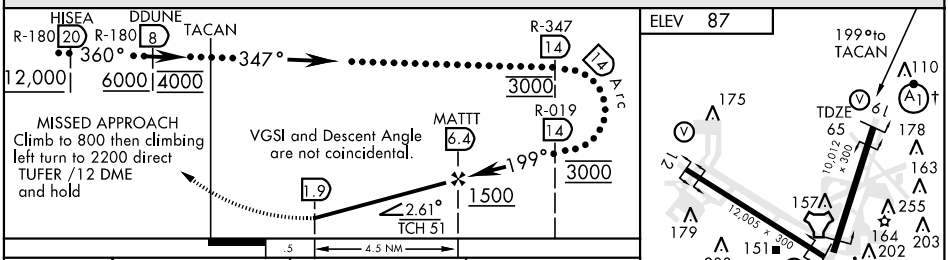

ELEV 87

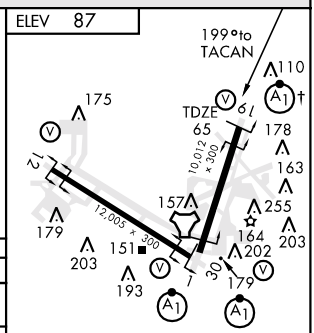

CATEGORY	C	D	E
S-TAC 19*	540/50 475(500-1)	540/60 475(1-1¼)	540-1½ 475(500-1½)
CIRCLING	560-1½ 473(500-1½)	660-2 573	(600-2)
S-ASR 19*	540/50 475(500-1)	540/60 475(1-1¼)	540-1½ 475(500-1½)

*Vis increased by ¼ SM for inop apch lgt.

† Rwy 19 apch lgt 1500′ nonstandard.

HIRL Rwy 01-19, 12-30