HI-ILS RWY 34

JAL-2 [USAF]

DYESS AFB (KDYS)
ABILENE, TEXAS

ATIS ★ 385.7
ABILENE APP CON
125.0 338.3 EAST
127.2 282.3 WEST
DYESS TOWER ★
133.0 294.7
GND CON
119.35 275.8
ASR

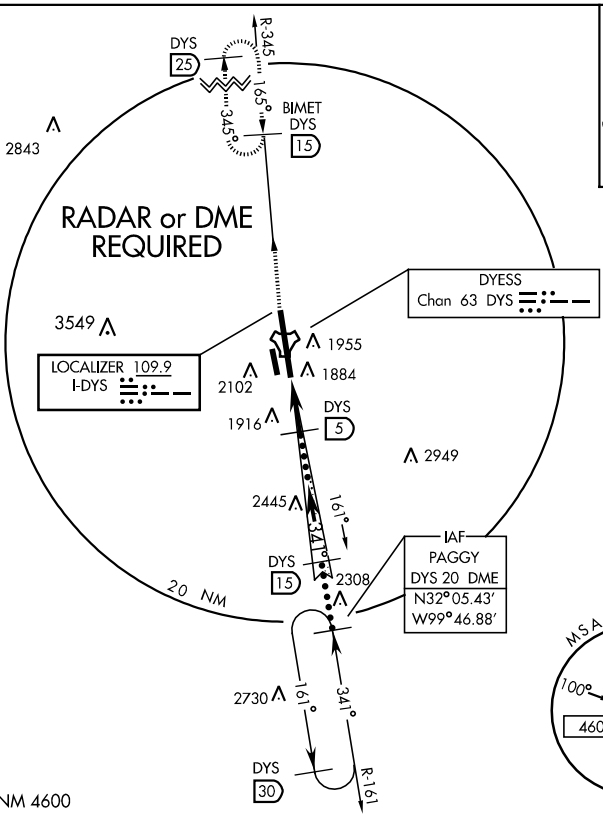

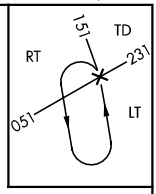

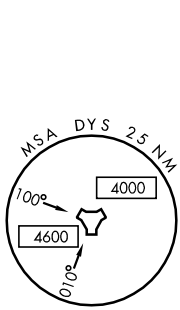

EMERG SAFE ALT 100 NM 4600

MISSED APPROACH
Climb to 4000 via DYS R-345
to BIMET and hold.

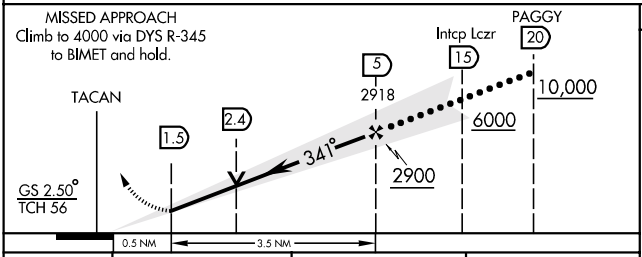

CATEGORY	C	D	E
S-ILS 34 *	1987/24 200 (200-½)		
S-LOC 34 **	2200/40 413 (500-¾)		2200/50 413 (500-1)
CIRCLING	2260-1½ 471 (500-1½)	2340-2 551 (600-2)	2420-2¼ 631 (700-2¼)
S-ASR 34 ***	2240/40 453 (500-¾)	2240/50 453 (500-1)	

* When ALS inop, increase RVR to 40 and vis to ¾ mile.
** When ALS inop, increase CAT CD RVR to 60 and vis to 1¼ mile, CAT E vis to 1½.
*** When ALS inop, increase CAT C RVR to 60 and vis to 1¼ mile, CAT DE vis to 1½ miles.

ELEV 1789

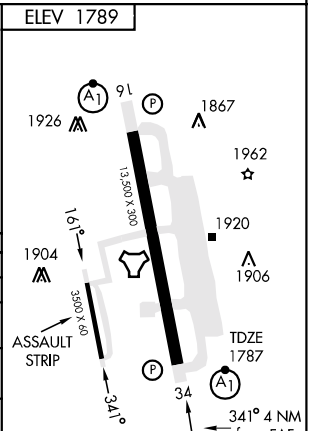

HIRL Rwy 16-34

FAF to MAP 3.5 NM					
Knots	60	90	120	150	180
Min:Sec	3:30	2:20	1:45	1:24	1:10

32°25'N-99°51'W