HI-ILS RWY 15

[redacted]

JAL-76 [USAF]

CHARLESTON AFB/INTL (KCHS)
CHARLESTON, SOUTH CAROLINA

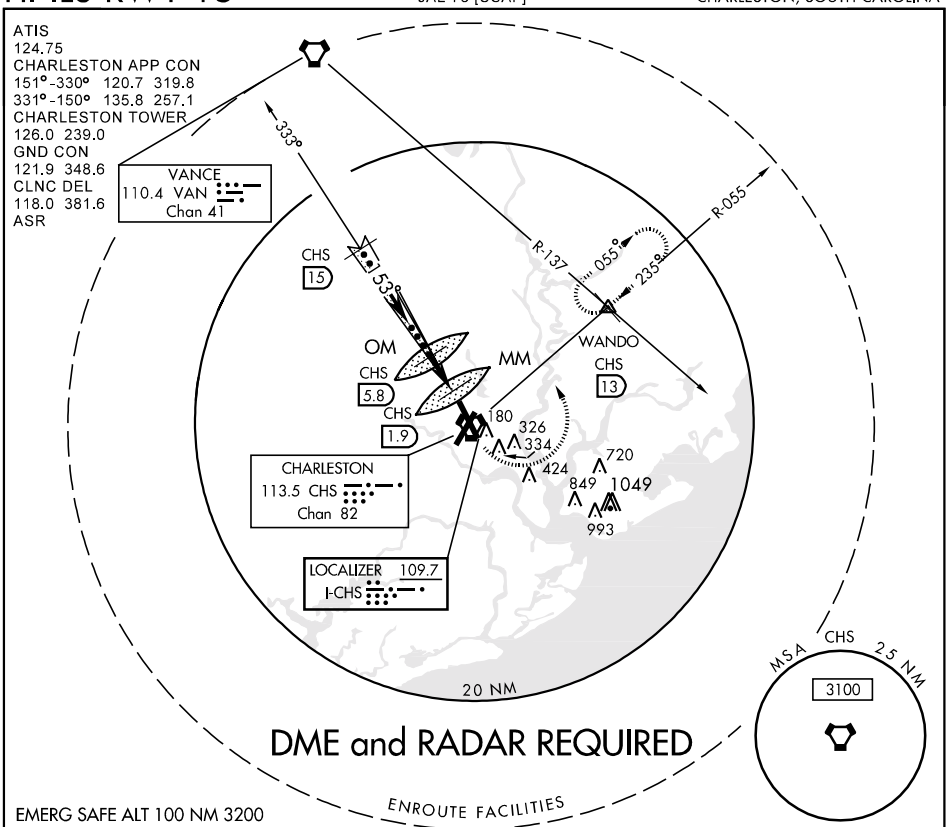

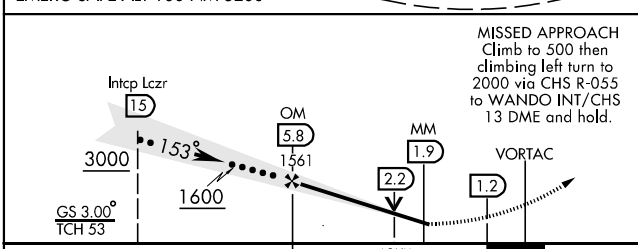

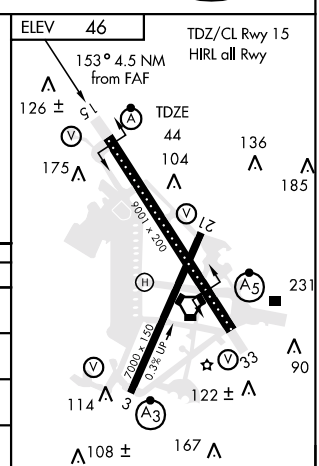

CATEGORY	C	D	E
S-ILS 15	244/18 200 (200-½)		244/24 200 (200-½)
S-LOC 15	400/24 356 (400-½)	400/40 356 (400-¾)	
CIRCLING	540-1½ 494 (500-1½)	600-2 554 (600-2)	740-2½ 694 (700-2½)
S-ASR 15	460/40 416 (500-¾)	460/50 416 (500-1)	

FAF to MAP 4.5 NM

Knots	120	140	160	180	200
Min:Sec	2:15	1:56	1:41	1:30	1:21

32°54'N-80°02'W

CHARLESTON, SOUTH CAROLINA
CHARLESTON AFB/INTL (KCHS)

[redacted]