HI-VOR/DME RWY 13

JAL-669 [USAF]

ATLANTIC CITY INTL (KACY)

ATLANTIC CITY ACY 108.6 Chan 23	APP CRS 133°	TDZE 75 Arpt Elev 75

* When ALS inop, increase CAT D RVR to 60 and vis to 1¼ miles, CAT E vis to 1½ miles.

MALSR A5

MISSED APPROACH
Climbing left turn to 2300 via ACY R-090 to SMITS INT, ACY 11 DME and hold.

ATIS	ATLANTIC CITY APP CON	ATLANTIC CITY TOWER	GND CON	CLNC DEL	ASR
108.6	130°-309° 124.6 327.125 310°-129° 134.25 385.5	120.3 239.0	121.9 284.6	127.85 353.775	

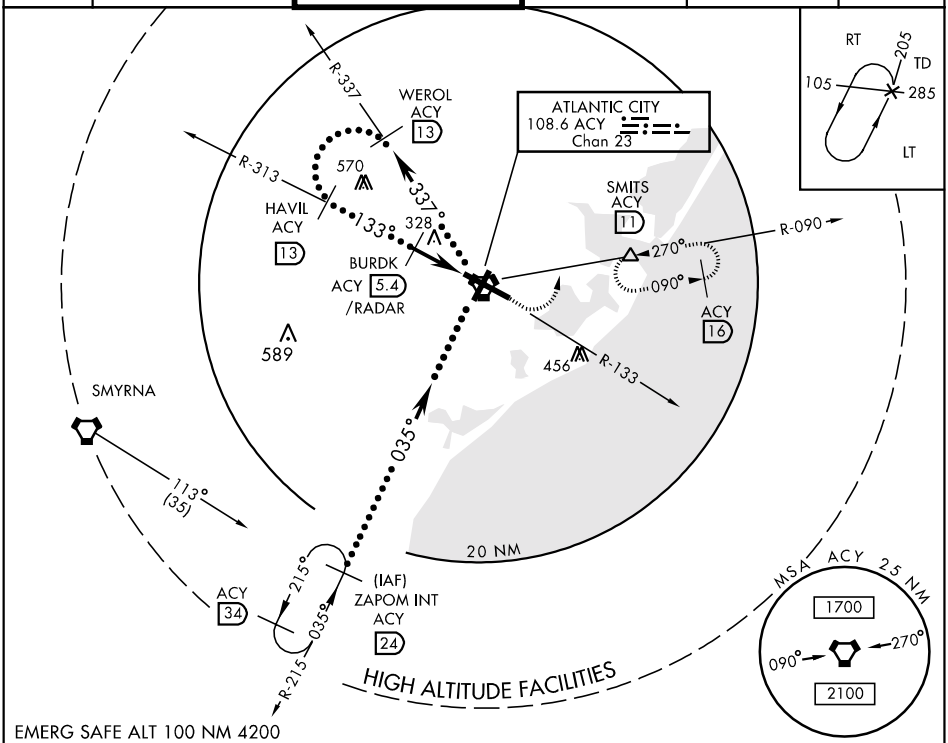

EMERG SAFE ALT 100 NM 4200

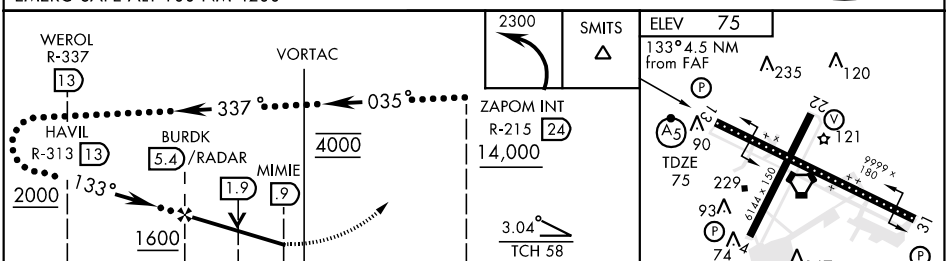

ELEV 75

133° 4.5 NM from FAF

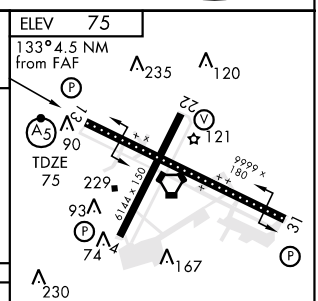

CATEGORY	C	D	E
S- 13	480/40 405 (500-¾)	480/50 405 (500-1)	
CIRCLING	540-1½ 465 (500-1½)	640-2 565 (600-2)	760-2½ 685 (700-2½)
S-ASR 13 *	480/40 405 (500-¾)	480/50 405 (500-1)	

REIL Rwy 31
HIRL Rwy 4-22 and 13-31
TDZL/CL Rwy 13

39°27′N-74° 35′W