ATLANTIC CITY, NEW JERSEY

HI-VOR/DME or TACAN RWY 31

JAL-669 [USAF]

ATLANTIC CITY INTL (KACY)

ATLANTIC CITY ACY 108.6 Chan 23	APP CRS 302°	TDZE 63 Arpt Elev 75

MISSED APPROACH
Climbing right turn to 2300 via ACY R-090 to SMITS INT, ACY 11 DME and hold.

ATIS	ATLANTIC CITY APP CON	ATLANTIC CITY TOWER	GND CON	CLNC DEL	ASR
108.6	130°-309° 124.6 327.125 310°-129° 134.25 385.5	120.3 239.0	121.9 284.6	127.85 353.775	

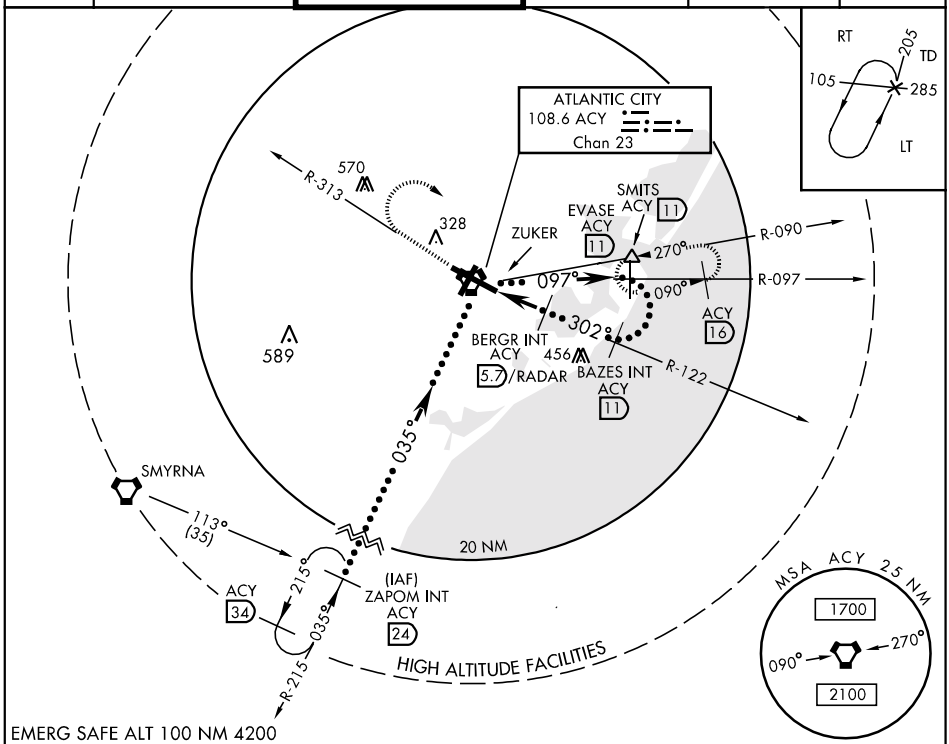

EMERG SAFE ALT 100 NM 4200

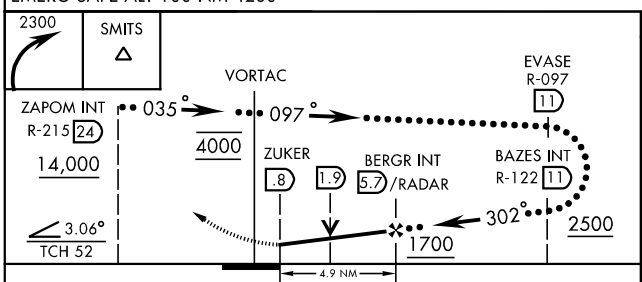

ELEV 75

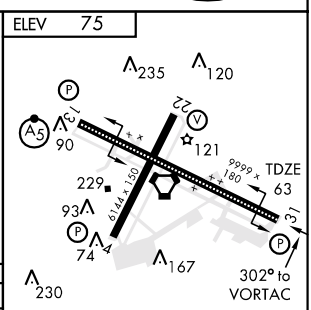

CATEGORY	C	D	E
S-31	480-1¼ 417 (500-1¼)		480-1½ 417 (500-1½)
CIRCLING	540-1½ 465 (500-1½)	640-2 565 (600-2)	760-2½ 685 (700-2½)
S-ASR 31	480-1¼ 417 (500-1¼)		480-1½ 417 (500-1½)

REIL Rwy 31
HIRL Rwy 4-22 and 13-31
TDZL/CL Rwy 13