CAMP SPRINGS, MARYLAND

ILS RWY 1L (CAT II)

ANDREWS AFB/NAF (KADW)

LOC I-RWS	APCH CRS	Rwy ldg / TDZE / Arpt Elev
111.5	010°	9300 / 260 / 280

AL-561 [USAF]

ALSF-2

MISSED APPROACH: Climbing right turn to 2000 direct OTT VORTAC. Expect further clearance from APP CON.

ATIS	WASHINGTON APP CON	ANDREWS TOWER	GND CON	CLNC DEL	ASR
113.1 251.05	124.0 269.0	118.4 349.0	121.8 275.8	127.55 285.475	

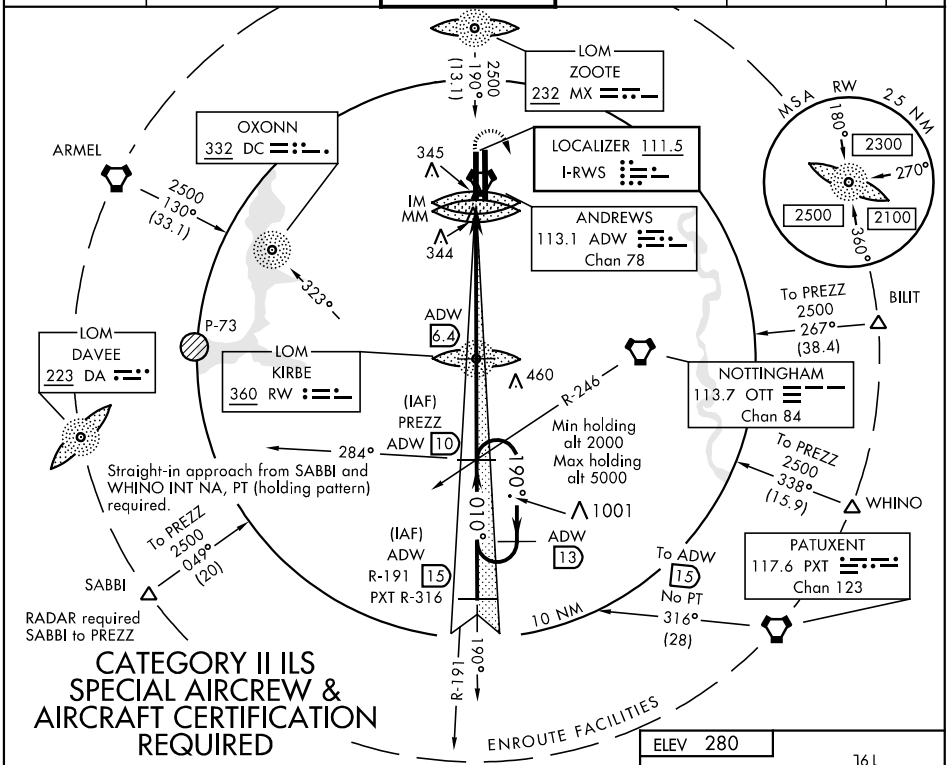

CATEGORY II ILS SPECIAL AIRCREW & AIRCRAFT CERTIFICATION REQUIRED

EMERG SAFE ALT 100 NM 6000 FROM "ADW" VORTAC

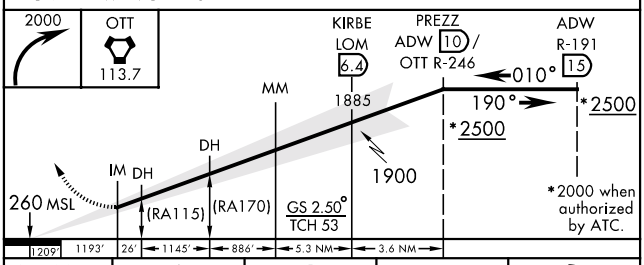

CATEGORY	A	B	C	D
S-ILS 1L	410/16	150	(RA170)	
S-ILS 1L	360/12	100	(RA115)	

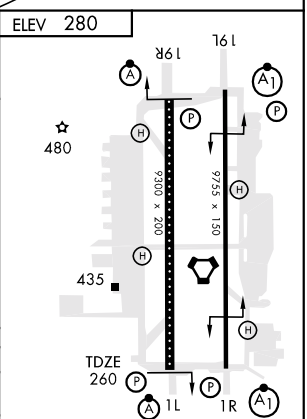

TDZL Rwy 1L-19R
HIRL all Rwy

CAMP SPRINGS, MARYLAND 38° 49'N-76° 52'W ANDREWS AFB/NAF (KADW)

02108

ILS RWY 1L (CAT II)