ILS RWY 19R

LOC I-MXK	APCH CRS	Rwy ldg / TDZE / Arpt Elev
111.5	190°	9300 / 273 / 280

AL-561 [USAF]

ANDREWS AFB/NAF (KADW)

T * When ALS inop, increase CAT ABCD RVR to 40 and vis to ¾ mile.
** When ALS inop, increase CAT ABC RVR to 50 and vis to 1 mile, CAT D RVR to 60 and vis to 1¼ miles.
*** Circling not authorized W of Rwy 1L-19R.

ALSF-2

MISSED APPROACH: Climbing left turn to 2000 direct OTT VORTAC. Expect further clearance from APP CON.

ATIS	WASHINGTON APP CON	ANDREWS TOWER	GND CON	CLNC DEL	ASR
113.1 251.05	124.0 269.0	118.4 349.0	121.8 275.8	127.55 285.475	

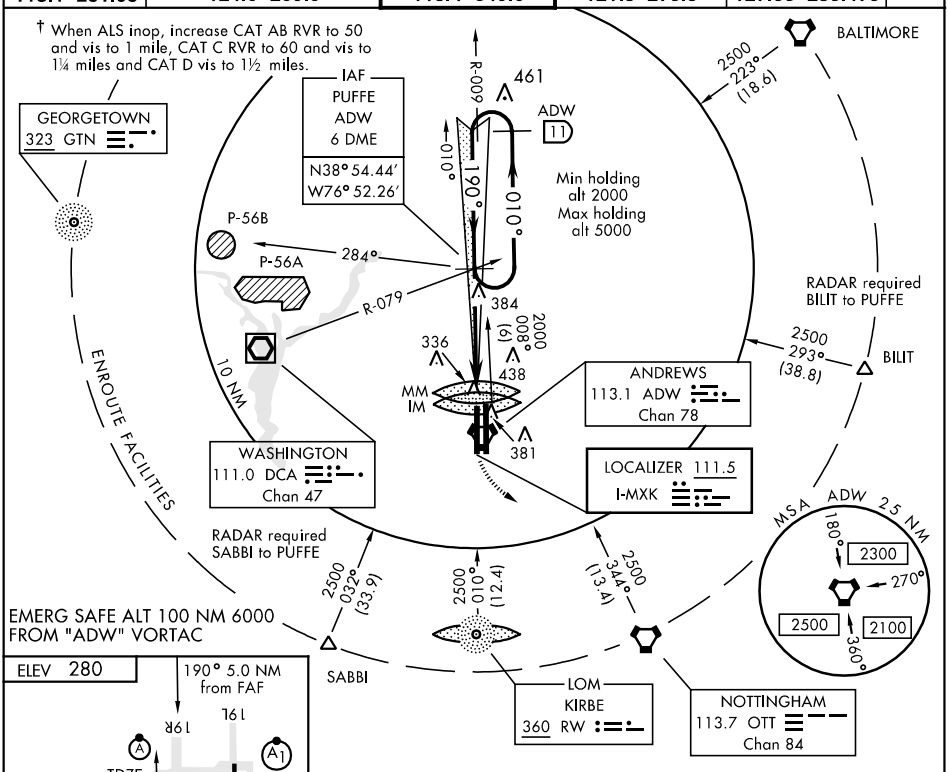

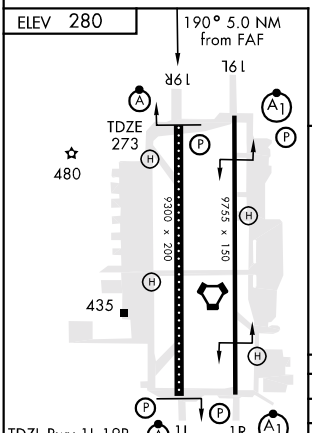

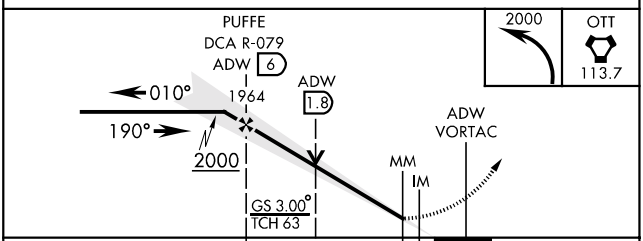

LOC FAF to MAP 4.4 NM					
Knots	60	90	120	150	180
Min:Sec	4:24	2:56	2:12	1:46	1:28

CATEGORY	A	B	C	D
S-ILS 19R *	473/18 200 (200-½)		473/24 200 (200-½)	
S-LOC 19R**	640/24 367 (400-½)		640/40 367 (400-¾)	
CIRCLING ***	700-1 420 (500-1)	740-1 460 (500-1)	740-1½ 460 (500-1½)	840-2 560 (600-2)
S-ASR 19R †	760/24 487 (500-½)		760/40 487 (500-¾)	760/50 487 (500-1)