RWY 05 VOR/DME

[USAF] AL-2266

ADELAIDE INTL (YPAD)
ADELAIDE, S.A., AUSTRALIA

ATIS 362 116.4 134.5
ADELAIDE APP CON
118.2 124.2
ADELAIDE TOWER
120.5
GND CON
121.7
CLNC DEL
126.1

WARNING:
Pilots are warned of the presence of a double row of bright yellow sodium lights 2 NM SSW of A/D which may be confused with rwy lights.

CAUTION:
Descent gradient in intermediate segment 340 ft/NM.

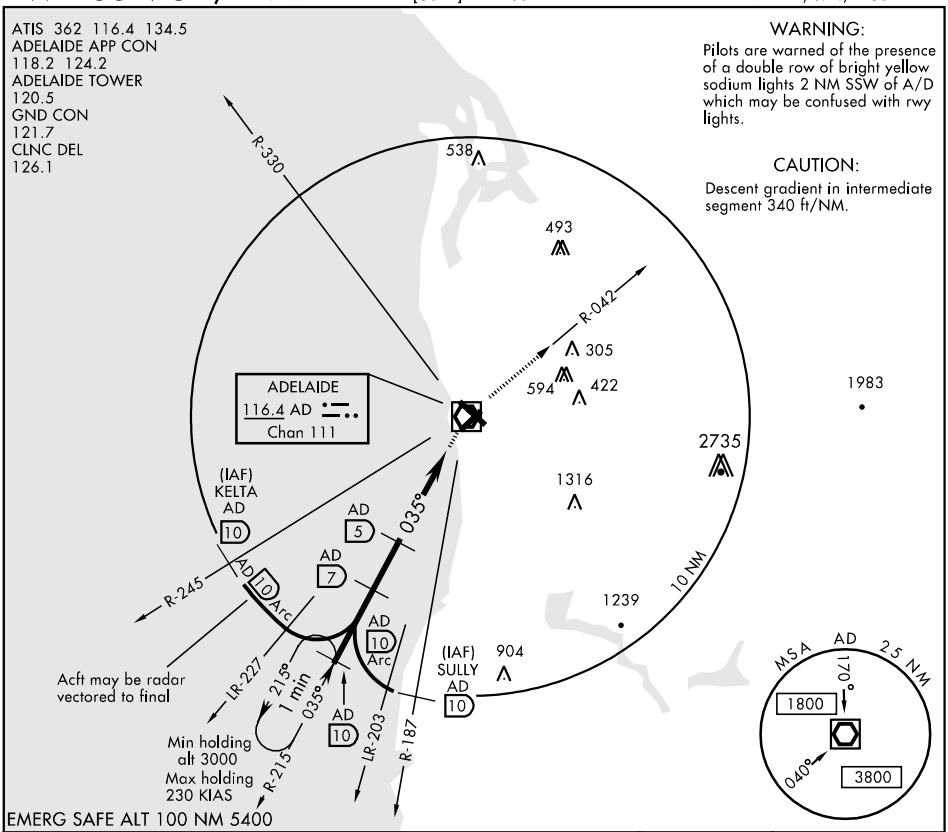

EMERG SAFE ALT 100 NM 5400

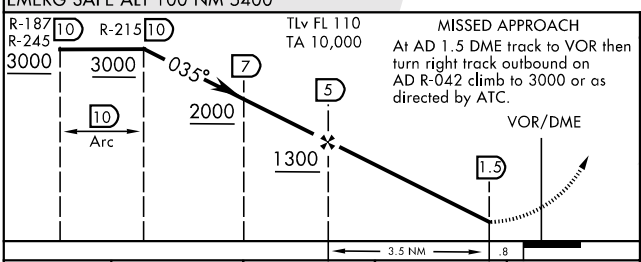

TLv FL 110
TA 10,000

MISSED APPROACH
At AD 1.5 DME track to VOR then turn right track outbound on AD R-042 climb to 3000 or as directed by ATC.

CATEGORY	A	B	C	D
S- 05	520-2800m 506 (500-2800m)			
CIRCLING *	780-2800m 760 (800-2800m)		1000-4800m 980 (1000-4800m)	1000-5000m 980 (1000-5000m)

*Circling not authorized beyond 4 DME S of Rwy 05-23.

ELEV 20

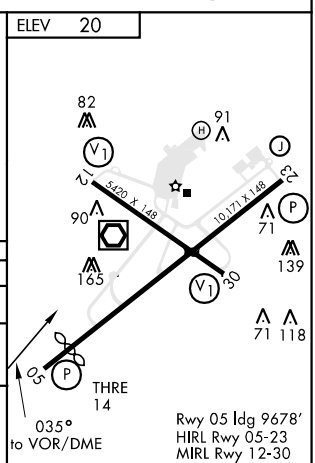

Rwy 05 ldg 9678'
HIRL Rwy 05-23
MIRL Rwy 12-30

34° 57'S-138° 32'E