TACAN RWY 27

[redacted]

[USAF] AL-3395 (RAF)

YEOVILTON (EGDY)
YEOVIL, ENGLAND

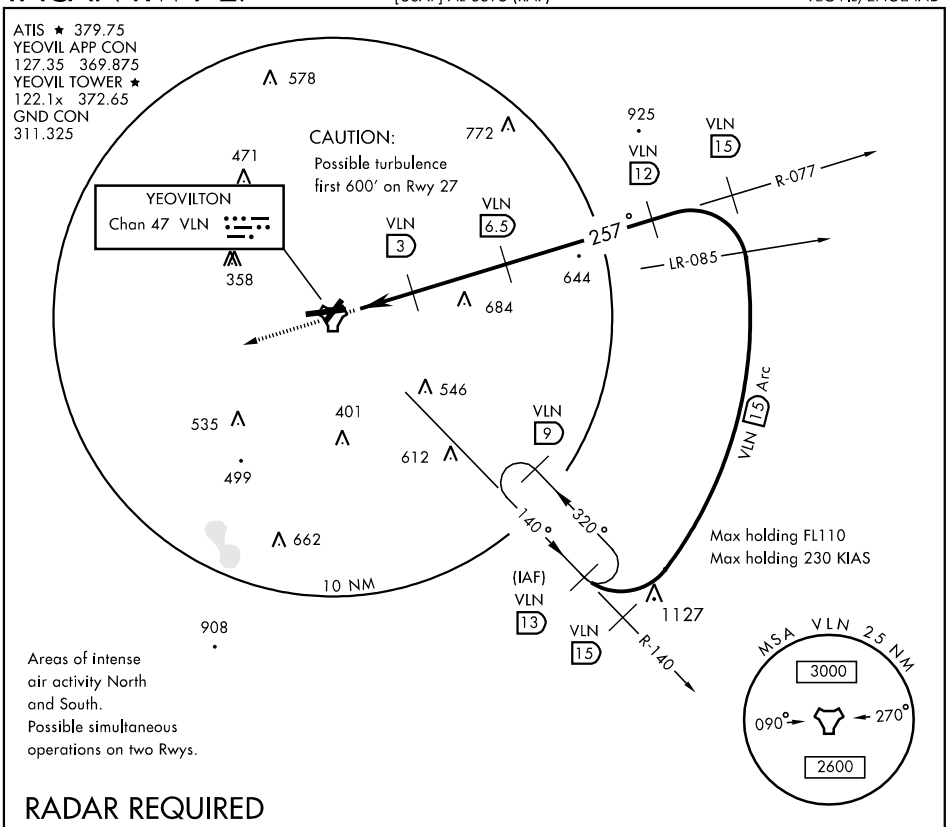

RADAR REQUIRED

MISSED APPROACH
Climb on track 257°
to 3070 (3000), contact
approach control.

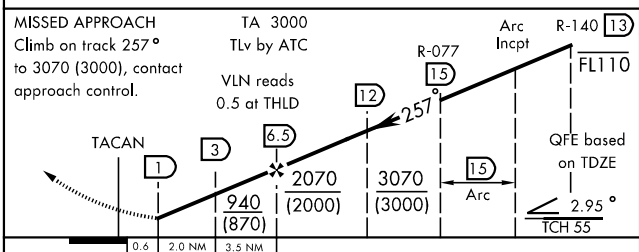

ELEV 75

Rwy 27 ldg 7503'

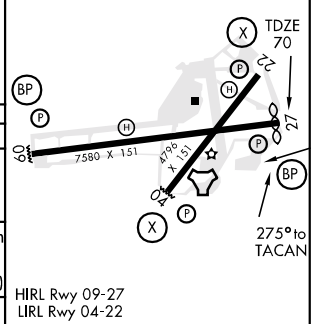

CATEGORY	A	B	C	D	E
S-TAC 27 *	600-1400m 530 (600-1400m)		600-1600m 530 (600-1600m)	600-2000m 530 (600-2000m)	
CIRCLING	600-1600m 525 (600-1600m)	640-1600m 565 (600-1600m)	640-2400m 565 (600-2400m)	660-3200m 585 (600-3200m)	1020-4800m 945 (1000-4800m)

* When ALS inop, increase CAT AB vis to 1600m, CAT C vis to 2400m, CAT DE vis to 2800m..

51°01'N-02°38'W

[redacted]