ATIS ★
126.125
STUTTGART RADAR
125.05 338.65
STUTTGART TOWER
118.8 337.75
GND CON
121.9

RNAV (GPS) PROCEDURE AUTHORIZED FOR ACFT WITH MORE THAN 5.7 tons MTOW UNDER FOLLOWING CONDITIONS.
1. ONLY WHEN ILS GP INOP
2. CEILING 1000 ft
3. GROUND VISIBILITY 4000m

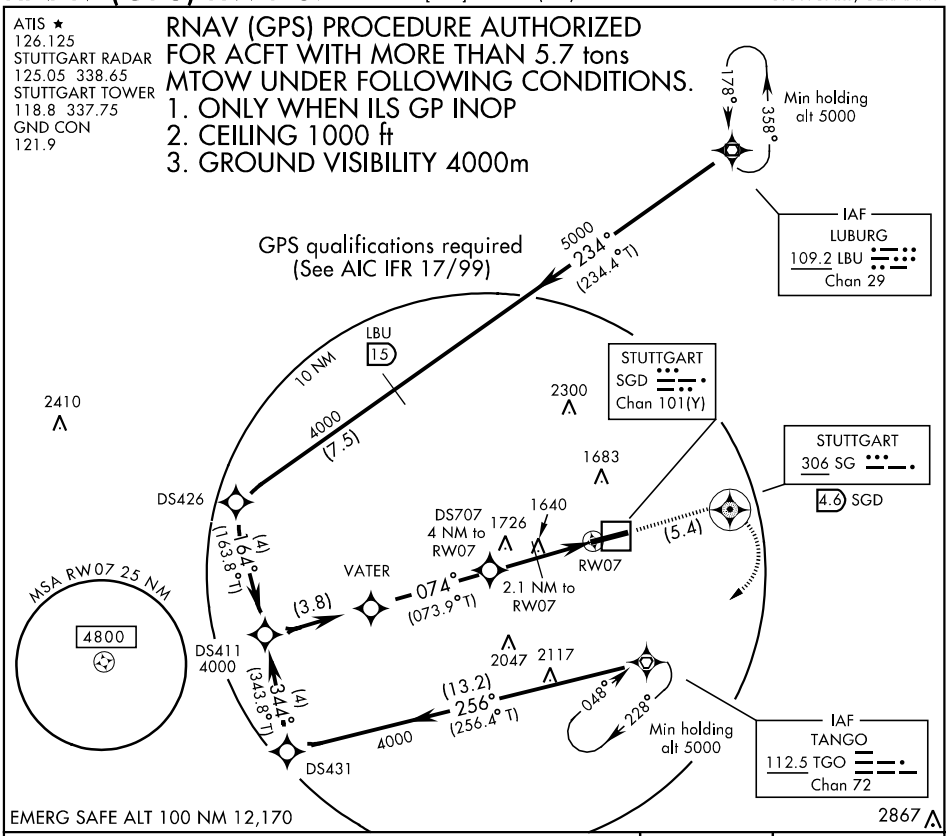

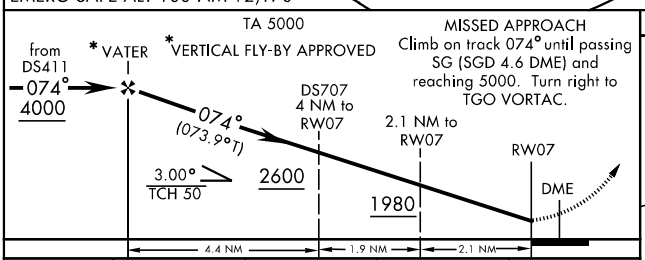

MISSED APPROACH
Climb on track 074° until passing SG (SGD 4.6 DME) and reaching 5000. Turn right to TGO VORTAC.

CATEGORY	A	B	C	D
S-07	1980/730m 713 (800-800m)		1980-2400m 713 (800-2400m)	1980-2800m 713 (800-2800m)
CIRCLING	NOT AUTHORIZED			

ELEV 1267

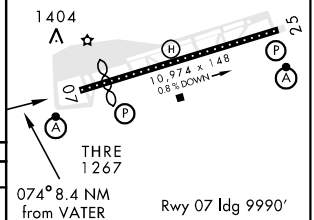

REIL Rwy 07-25
HIRL Rwy 07-25
TDZL/CL Rwy 07-25