# NDB/DME RWY 18

[USN] AL-1159 (UK)

STORNOWAY (EGPO)
STORNOWAY, SCOTLAND

STORNOWAY APP CON
123.5 362.3
STORNOWAY TOWER ★
123.5 362.3

I-SV DME reads zero at Thld Rwy 18 FNA offset 4° from centerline Rwy 18

ALTERNATE PROCEDURE: Adjust outbound leg of holding to hdg 359°, descending to not below 2000 and extend to 8 DME I-SV. At 8 DME turn right to extended final approach course and continue approach.

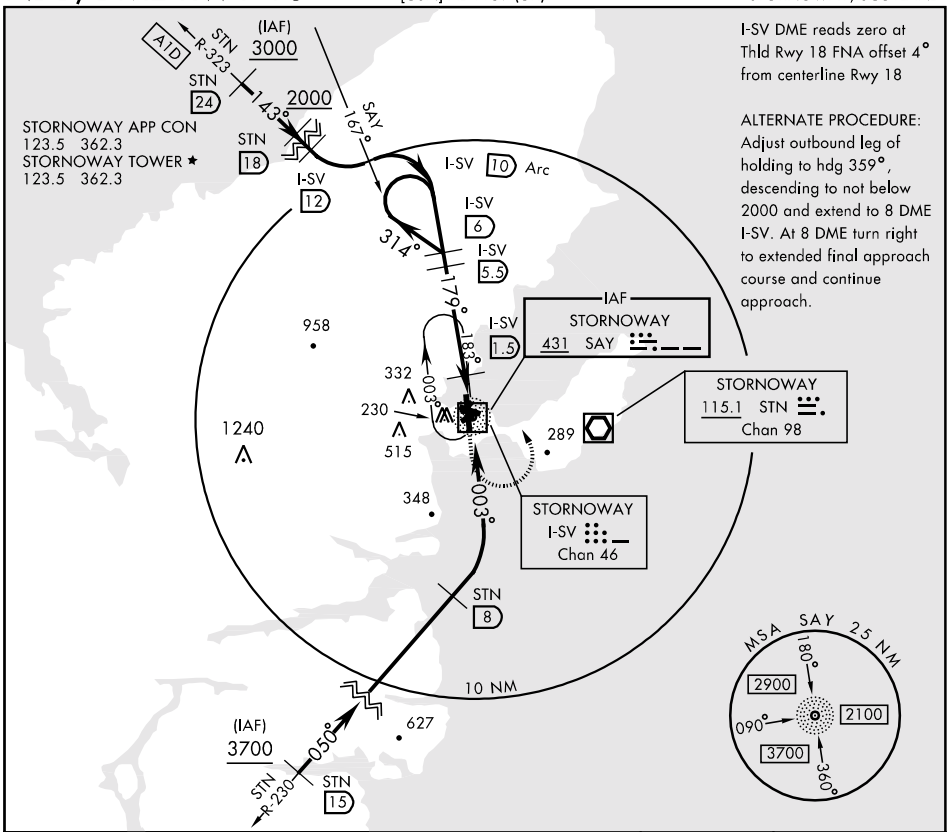


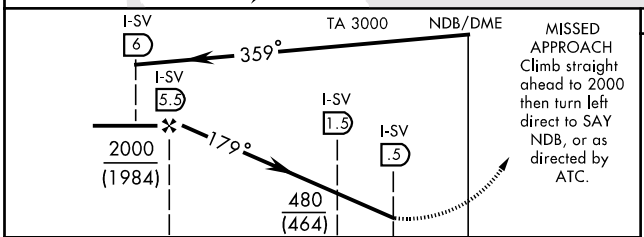


MISSED APPROACH
Climb straight ahead to 2000 then turn left direct to SAY NDB, or as directed by ATC.

| CATEGORY | A | B | C | D |
|---|---|---|---|---|
| S-18 ✱ | 360 - 1200m 343 (400-1200m) | | | 360-1600m 343 (400-1600m) |
| CIRCLING | 600-1600m 575 (600-1600m) | 680-1600m 655 (700-1600m) | 980-4800m 955 (1000-4800m) | 1140-4800m 1115 (1200-4800m) |

When ALS inop, increase vis all CAT 400m.

▼

ELEV 25
Rwy 18 ldg 6824′

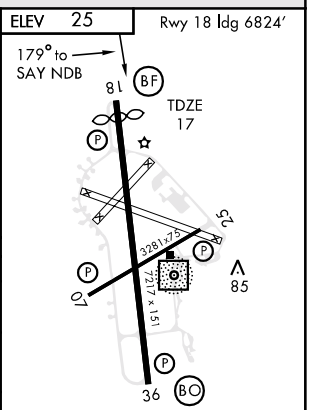


HIRL Rwy 18-36