HI/LO TACAN or ILS RWY 23

[USAF] AL-1450

SPANGDAHLEM AB (ETAD)

BINSFELD, GERMANY

ATIS★ 143.425 389.325
FRANKFURT RADAR
125.6 253.5
SPANGDAHLEM TOWER ★
122.2 395.6
GND CLNC DEL
279.2
GND CON
138.8
PAR

CAUTION: Circling not authorized NW of Rwy 05-23 due to proximity of Bitburg airport.

CAUTION: Uncontrolled light aircraft operations in the vicinity of Bitburg airport at or below 2700.

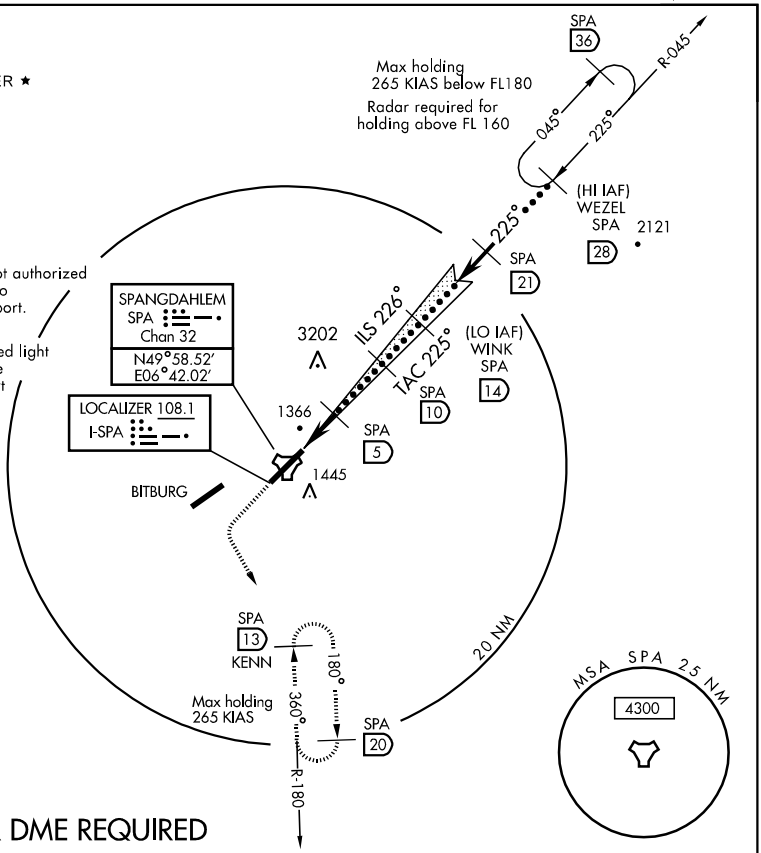

RADAR OR DME REQUIRED

EMERG SAFE ALT 100 NM 4800

CATEGORY	A	B	C	D	E
S-PAR 23	1447/1520m	250 (300-1600m)	GS 3.0°		

MISSED APPROACH
Climb to 4000, at 2200 turn left direct KENN and hold.

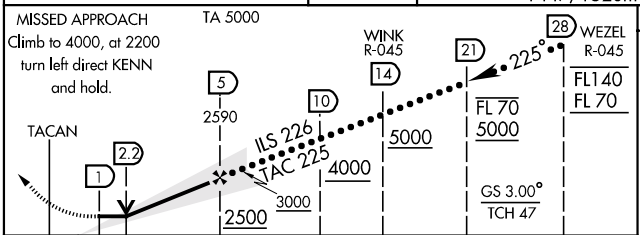

CATEGORY	A	B	C	D	E
S-ILS 23	1447/1520m	250 (300-1600m)			
S-LOC 23*	1680/1520m	483 (500-1600m)		1680/1830m 483(500-2000m)	1680-2400m 483(500-2400m)
S-TAC 23*	1740/1520m 543 (600-1600m)		1740/1830m 543 (600-2000m)	1740-2400m 543 (600-2400m)	1740-2800m 543 (600-2800m)
CIRCLING	1740-1600m 543 (600-1600m)		1740-2400m 543 (600-2400m)	1760-3200m 563 (600-3200m)	2020-4800m 823 (900-4800m)

* When ALS inop, increase vis CAT C,D,E 400m.

ELEV 1197
Rwy 23 apch lgts 1800′
No outbound ovrn lgts

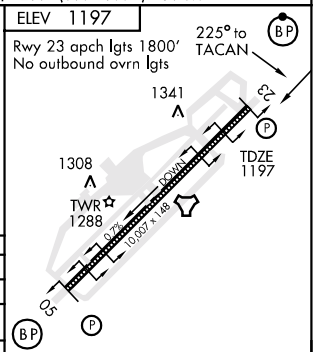

REIL Rwy 05-23
HIRL Rwy 05-23