TACAN RWY 11

[redacted]

[USN] AL-2463 (HAFC)

SOUDA (LGSA)
CHANIA, GREECE

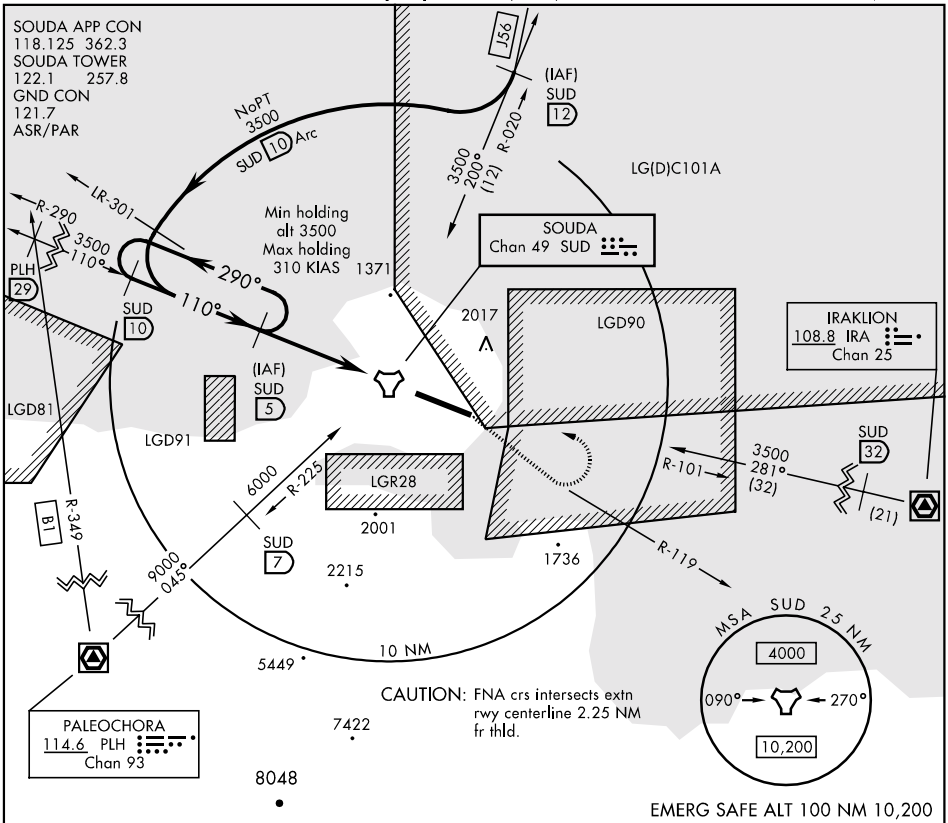

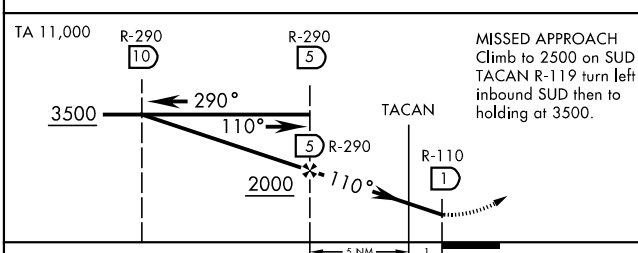

MISSED APPROACH
Climb to 2500 on SUD
TACAN R-119 turn left
inbound SUD then to
holding at 3500.

ELEV 492

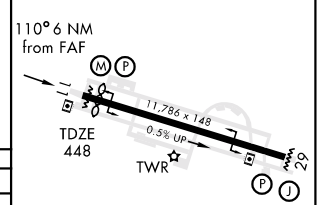

CATEGORY	A	B	C	D
S-11	1180-1600m 732 (700-1600m)		1180-3200m 732 (700-3200m)	1180-3600m 732 (700-3600m)
CIRCLING *	1180-1600m 688 (700-1600m)		1180-3200m 688 (700-3200m)	1180-3600m 688 (700-3600m)
S-PAR 11	698-1600m 250 (300-1600m) GS 3.00°			

Rwy 11 ldg 10,991′
HIRL Rwy 11-29
REIL Rwy 11-29

* Circling not authorized N of Rwy 11-29

35°32′N-24°09′E

[redacted]

CHANIA, GREECE
SOUDA (LGSA)