NDB/DME (GPS) RWY 25L

[USA] AL-2630 (GM)

SCHONEFELD (EDDB)
BERLIN, GERMANY

ATIS 124.95
SCHONEFELD TOWER
120.025 358.6
GND CON
121.6

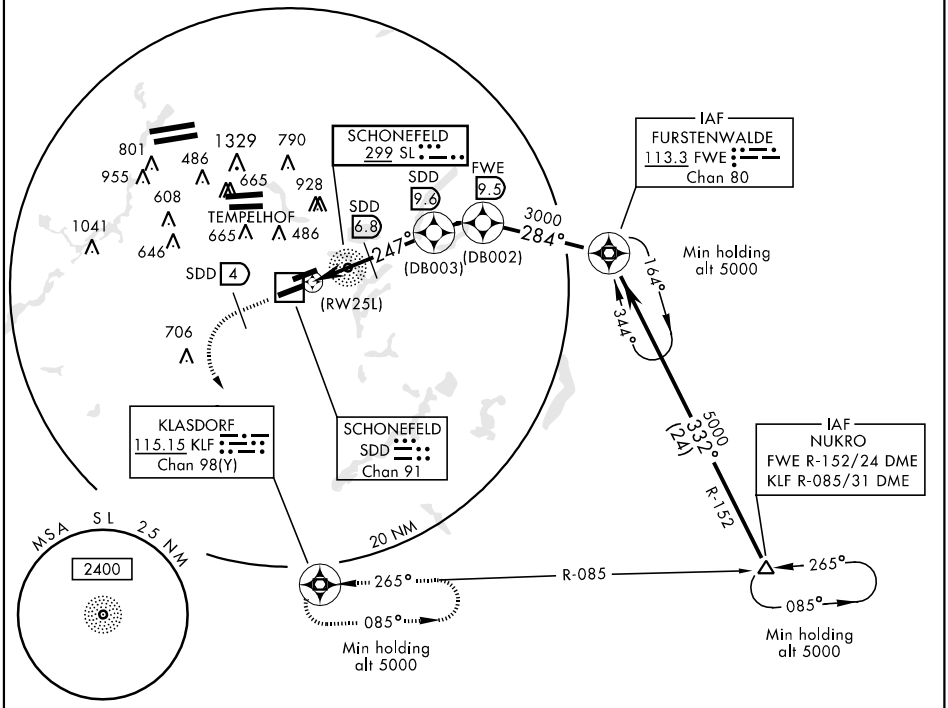

MISSED APPROACH
Climb straight ahead to 3000, at SDD 4 DME climbing left turn to 5000 direct KLF VOR/DME and hold.

TA 5000

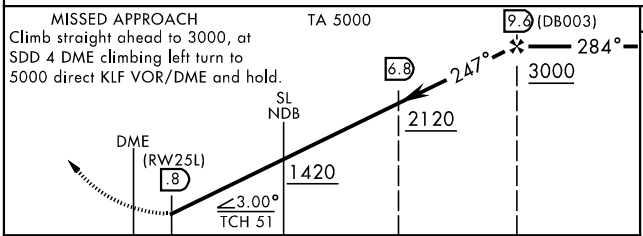

CATEGORY	A	B	C	D
S-25L *	560/730m 405 (500-800m)		560/1220m 405 (500-1200m)	
CIRCLING	NOT AUTHORIZED			

* When ALS inop, increase CAT AB vis to RVR 1520m, CD to RVR 1830m.

ELEV 155

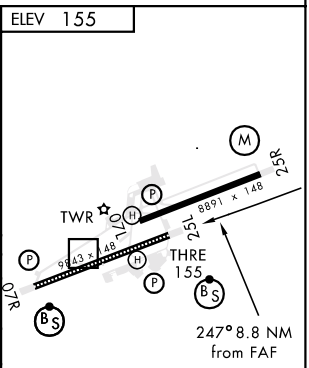

TDZL/CL Rwy 07R-25L
HIRL all Rwy
REIL Rwy 07R-25L

52°23'N-13°31'E